



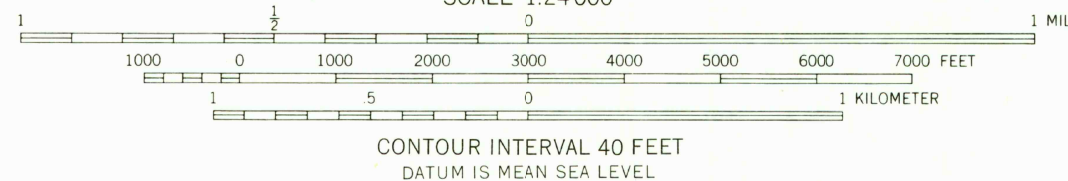
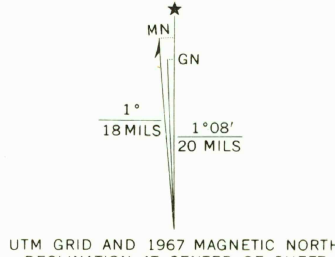
Maped and edited by Tennessee Valley Authority
Published by the Geological Survey

Control by USC&GS, USGS, and TVA

Revised by TVA in 1967 by photogrammetric methods using
aerial photographs taken 1967 and by reference to TVA-USGS
quadrangle dated 1941. Map field checked by TVA, 1967

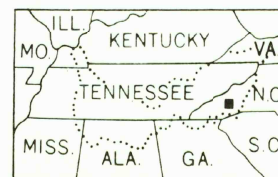
Polyconic projection, 1927 North American datum
10,000 foot grid based on North Carolina rectangular
coordinate system
1000 meter Universal Transverse Mercator Grid ticks,
Zone 17, shown in blue

Fine red dashed lines indicate selected fence and field lines
visible on aerial photographs. This information is unchecked



THIS MAP COMPLIES WITH NATIONAL MAP ACCURACY STANDARDS

FOR SALE BY U.S. GEOLOGICAL SURVEY, WASHINGTON, D.C. 20242,
AND BY U.S. TENNESSEE VALLEY AUTHORITY, CHATTANOOGA, TENN. 37401 OR KNOXVILLE, TENN. 37902
A FOLDER DESCRIBING TOPOGRAPHIC MAPS AND SYMBOLS IS AVAILABLE ON REQUEST



ROAD CLASSIFICATION

Heavy-duty	Poor motor road
Medium-duty	Wagon and jeep track
Light-duty	Foot trail
Interstate Route	U. S. Route
	State Route

**USGS
HISTORICAL FILE
TOPOGRAPHIC DIVISION**

FINES CREEK, N.C.
N3537.5-W8252.5/7.5
1967
AMS 4455 III NW-SERIES W842

DMA
3000
MAR 14 1973
70