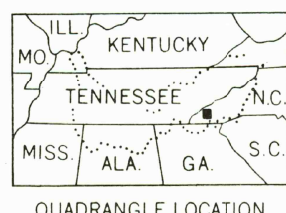
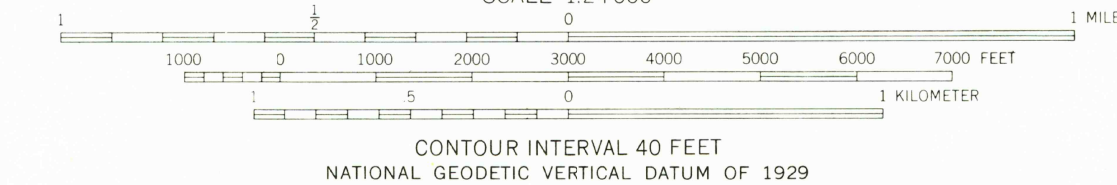
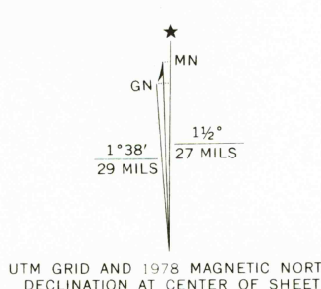




Mapped and edited by Tennessee Valley Authority
Published by the Geological Survey
Control by NOS/NOAA, USGS, and TVA
Revised by TVA in 1961 by photogrammetric methods using
aerial photographs taken 1960 and by reference to TVA-USGS
quadrangle dated 1940. Map field checked by TVA, 1961

Polyconic projection. 1927 North American datum
10,000-foot grid based on North Carolina
rectangular coordinate system
1000 meter Universal Transverse Mercator Grid ticks,
Zone 17, shown in blue

Revisions shown in purple and woodland compiled from
aerial photographs taken 1976 and other source data.
This information not field checked. Map edited 1978



ROAD CLASSIFICATION
Heavy-duty Poor motor road
Medium-duty Wagon and jeep track
Light-duty Foot trail
U. S. Route State Route
In developed areas, only through roads are classified

USGS
Historical File
Topographic Division

FONTANA DAM, N.C.
N3522.5-W8345.7/5
1961
PHOTOREVISED 1978
AMS 4254 IV NE-SERIES 942

MAR 16 1979.