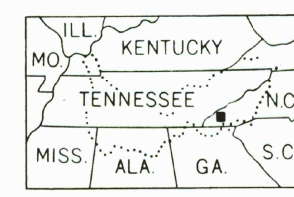
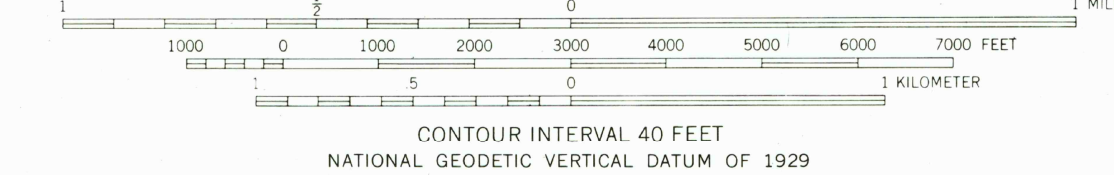
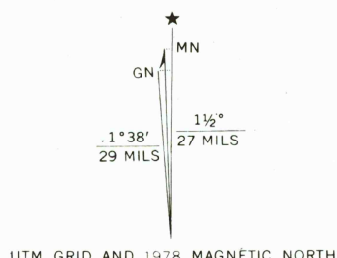


Mapped and edited by Tennessee Valley Authority  
Published by the Geological Survey  
Control by NOS/NOAA, USGS, and TVA  
Revised by TVA in 1961 by photogrammetric methods using  
aerial photographs taken 1960 and by reference to TVA-USGS  
quadrangle dated 1940. Map field checked by TVA, 1961

Polyconic projection. 1927 North American datum  
10,000-foot grid based on North Carolina  
rectangular coordinate system  
1000 meter Universal Transverse Mercator Grid ticks,  
Zone 17, shown in blue

Revisions shown in purple and woodland compiled from  
aerial photographs taken 1976 and other source data.  
This information not field checked. Map edited 1978



QUADRANGLE LOCATION

ROAD CLASSIFICATION  
Heavy-duty ..... Poor motor road .....  
Medium-duty ..... Wagon and jeep track .....  
Light-duty ..... Foot trail .....  
U.S. Route ..... State Route .....  
In developed areas, only through roads are classified

RECEIVED  
NOV 30 1993  
USGS/NOAA  
HISTORICAL MAP ARCHIVES

FONTANA DAM, N.C.  
N3522.5-W8345/7.5

1961  
PHOTOREVISED 1978  
AMS 4254 IV NE-SERIES W842

