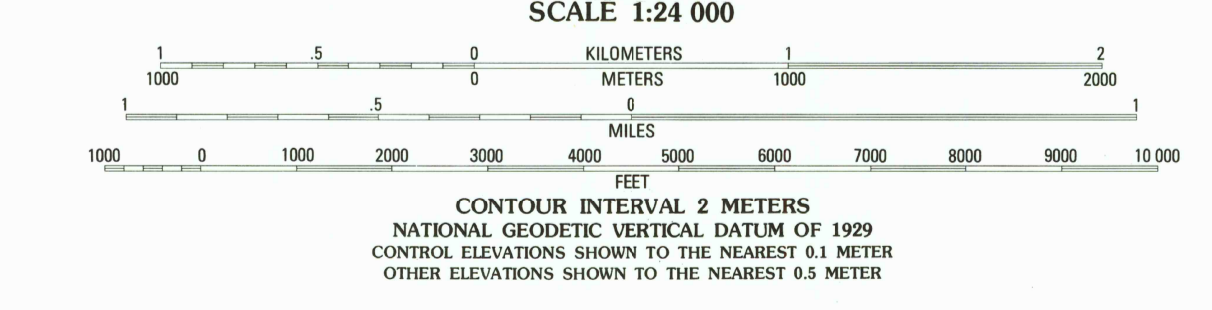
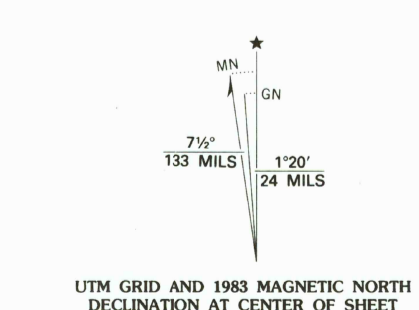
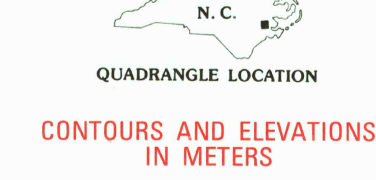


Produced by the United States Geological Survey
 Control by USGS, NOS/NOAA, and North Carolina Geodetic Survey
 Compiled by photogrammetric methods from aerial photographs taken 1977. Field checked 1978. Map edited 1983
 Projection and 10,000-foot grid ticks: North Carolina coordinate system (Lambert conformal conic)
 1000-meter Universal Transverse Mercator grid, zone 18
 1927 North American Datum
 To place on the predicted North American Datum 1983 move the projection lines 12 meters south and 27 meters west as shown by dashed corner ticks
 Short dashed blue lines indicate elliptical bay outlines visible on aerial photographs
 Fine red dashed lines indicate selected fence and field lines where generally visible on aerial photographs. This information is unchecked



ROAD CLASSIFICATION
 Primary highway, hard surface Light-duty road, hard or improved surface ...
 Secondary highway, hard surface Unimproved road ...
 Interstate Route U.S. Route State Route



CONTOUR INTERVAL 2 METERS
 NATIONAL GEODETIC VERTICAL DATUM OF 1929
 CONTROL ELEVATIONS SHOWN TO THE NEAREST 0.1 METER
 OTHER ELEVATIONS SHOWN TO THE NEAREST 0.5 METER

THIS MAP COMPLIES WITH NATIONAL MAP ACCURACY STANDARDS FOR SALE BY U. S. GEOLOGICAL SURVEY, RESTON, VIRGINIA 22092
 A FOLDER DESCRIBING TOPOGRAPHIC MAPS AND SYMBOLS IS AVAILABLE ON REQUEST

FORT BARNWELL, N. C.
 SE4 AYDEN 15' QUADRANGLE
 35077-C3-TM-024
 1983

RETURN TO:
 USGS NMD HISTORICAL MAP ARCHIVES
 DMA 5554 IV SE - SERIES V842
 MAY 4 1984