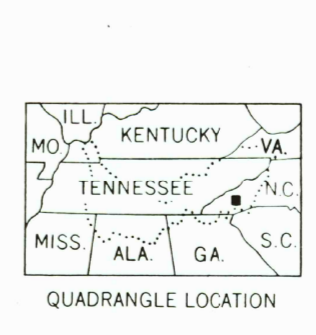
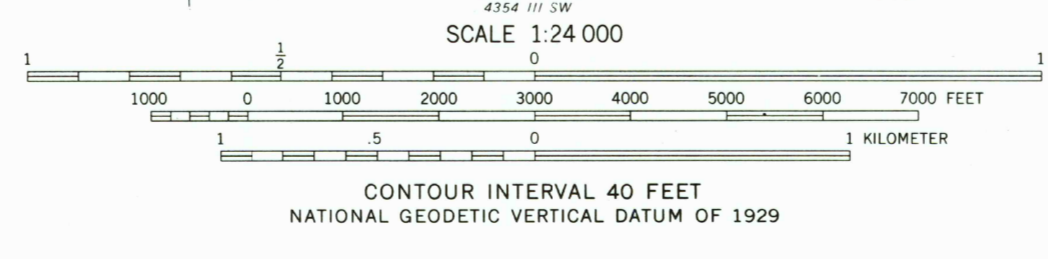
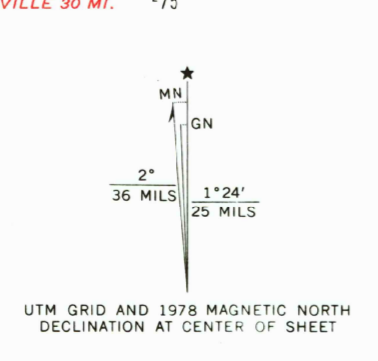




Mapped, edited, and published by the Geological Survey  
Control by NOS/NOAA, USGS, and TVA  
Topography by USGS and TVA by photogrammetric methods. Map field checked by TVA, 1946  
Polyconic projection. 1927 North American datum  
10,000 foot grid based on North Carolina rectangular coordinate system  
1000 meter Universal Transverse Mercator Grid ticks, Zone 17, shown in blue  
Fine purple dashed lines indicate selected fence and field lines visible on aerial photographs. This information is unchecked  
Revisions shown in purple and recompilation of woodland areas compiled by the Tennessee Valley Authority from aerial photographs taken 1976  
This information is not field checked. Map edited 1978



ROAD CLASSIFICATION

|                  |                      |
|------------------|----------------------|
| Heavy-duty       | Poor motor road      |
| Medium-duty      | Wagon and jeep track |
| Light-duty       | Foot trail           |
| Interstate Route | U. S. Route          |
|                  | State Route          |

In developed areas, only through roads are classified

RECEIVED  
APR 30 2000  
USGS/NOAA  
HISTORICAL MAP ARCHIVES

FRANKLIN, N.C.  
N 3507.5-W 8322.57.5  
1946  
PHOTOREVISED 1978  
AMS 4354 III NW SERIES V842

FOR SALE BY U.S. GEOLOGICAL SURVEY, RESTON, VIRGINIA 22092  
AND BY U.S. TENNESSEE VALLEY AUTHORITY, CHATTANOOGA, TENN. 37401 OR KNOXVILLE, TENN. 37902  
A FOLDER DESCRIBING TOPOGRAPHIC MAPS AND SYMBOLS IS AVAILABLE ON REQUEST

