

Mapped, edited, and published by the Geological Survey

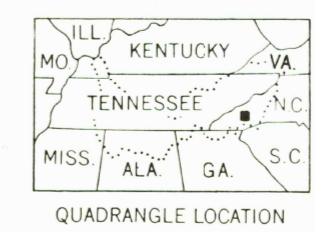
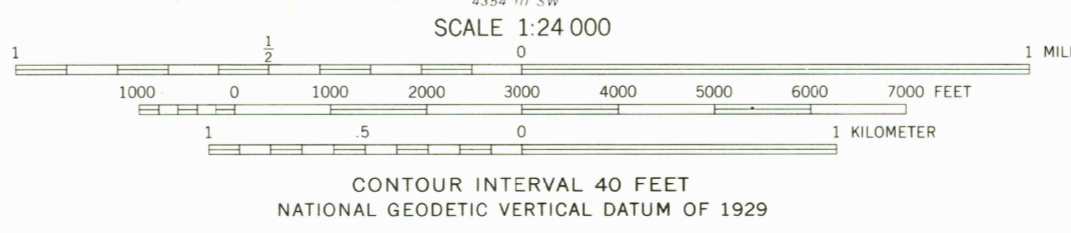
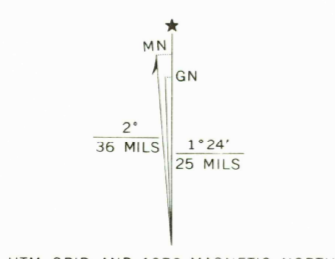
Control by NOS/NOAA, USGS, and TVA

Topography by USGS and TVA by photogrammetric methods. Map field checked by TVA, 1946

Polyconic projection. 1927 North American datum 10,000 foot grid based on North Carolina rectangular coordinate system  
1000 meter Universal Transverse Mercator Grid ticks, Zone 17, shown in blue

Fine purple dashed lines indicate selected fence and field lines visible on aerial photographs. This information is unchecked

Revisions shown in purple and recompilation of woodland areas compiled by the Tennessee Valley Authority from aerial photographs taken 1976  
This information is not field checked. Map edited 1978



ROAD CLASSIFICATION

Heavy-duty	Poor motor road
Medium-duty	Wagon and jeep track
Light-duty	Foot trail
Interstate Route	U. S. Route
	State Route

In developed areas, only through roads are classified

USGS  
Historical File  
Topographic Division

FRANKLIN, N.C.  
N 3507.5-W 8322.57.5  
1946

PHOTOREVISED 1978  
AMS 4354 III NW SERIES V842

APR 11 1978

FOR SALE BY U.S. GEOLOGICAL SURVEY, RESTON, VIRGINIA 22092  
AND BY U.S. TENNESSEE VALLEY AUTHORITY, CHATTANOOGA, TENN. 37401 OR KNOXVILLE, TENN. 37902  
A FOLDER DESCRIBING TOPOGRAPHIC MAPS AND SYMBOLS IS AVAILABLE ON REQUEST