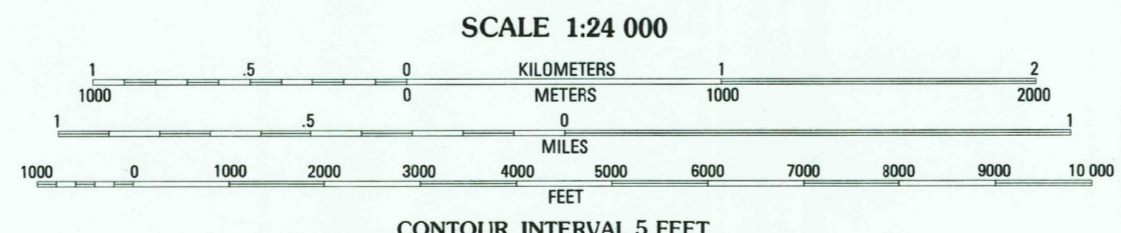



Produced by the United States Geological Survey in cooperation with North Carolina Department of Natural Resources and Community Development Control by USGS and NOS/NOAA
Topography by photogrammetric methods from aerial photographs taken 1987. Field checked 1988. Map edited 1990
Supersedes Army Map Service Map dated 1943
Projection and 10,000-foot grid ticks: North Carolina coordinate system, (Lambert conformal conic)
1000-meter Universal Transverse Mercator grid, zone 17
1927 North American Datum
To place on the predicted North American Datum 1983, move the projection lines 15 meters south and 25 meters west as shown by dashed corner ticks
There may be private inholdings within the boundaries of the National or State reservations shown on this map
Short dashed blue lines indicate elliptical bay outlines visible on aerial photographs
Fine red dashed lines indicate selected fence and field lines where generally visible on aerial photographs. This information is unchecked




THIS MAP COMPLIES WITH NATIONAL MAP ACCURACY STANDARDS FOR SALE BY U. S. GEOLOGICAL SURVEY DENVER, COLORADO 80225, OR RESTON, VIRGINIA 22092
A FOLDER DESCRIBING TOPOGRAPHIC MAPS AND SYMBOLS IS AVAILABLE ON REQUEST



ROAD CLASSIFICATION

Primary highway, hard surface	Light-duty road, hard or improved surface
Secondary highway, hard surface	Unimproved road
Interstate Route	U. S. Route
	State Route



FUNSTON, N.C.
34078-A1-TF-024
1990
DMA 5352 II SE-SERIES W842