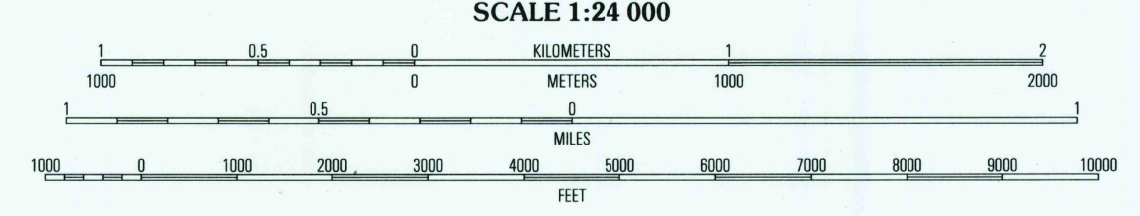



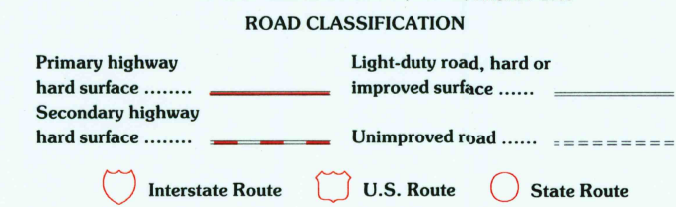
Produced by the United States Geological Survey in cooperation with the North Carolina Department of Environment and Natural Resources. Topography compiled 1969. Planimetry derived from imagery taken 1993 and other sources. Photorevised using imagery dated 2002; no major culture or drainage changes observed. Survey control current as of 1970. Boundaries, other than corporate, verified 2003. North American Datum of 1927 (NAD 27). Projection and 10 000-foot ticks: North Carolina coordinate system (Lambert conformal conic). 1000-meter Universal Transverse Mercator grid, zone 17S. North American Datum of 1983 (NAD 83) is shown by dashed corner ticks. The values of the shift between NAD 27 and NAD 83 for 7.5-minute intersections are obtainable from National Geodetic Survey NADCON software. Information shown in purple may not meet USGS content standards and may conflict with previously mapped contours.



SCALE 1:24 000. NATIONAL GEODETIC VERTICAL DATUM OF 1929. NATIONAL GEODETIC VERTICAL DATUM OF 1983. TO CONVERT ELEVATIONS TO THE NORTH AMERICAN VERTICAL DATUM OF 1988, SUBTRACT 1 FOOT TO CONVERT FROM FEET TO METERS, MULTIPLY BY 0.3048. THIS MAP COMPLIES WITH NATIONAL MAP ACCURACY STANDARDS FOR SALE BY U.S. GEOLOGICAL SURVEY, P.O. BOX 25286, DENVER, COLORADO 80225. A FOLDER DESCRIBING TOPOGRAPHIC MAPS AND SYMBOLS IS AVAILABLE ON REQUEST.



Table with 3 columns and 8 rows showing adjacent quadrangles.



RECEIVED AUG 29 2003. JUL 14 2003. GASTONIA NORTH, NC 2002. NIMA 4754 I-SW-SERIES V842.

