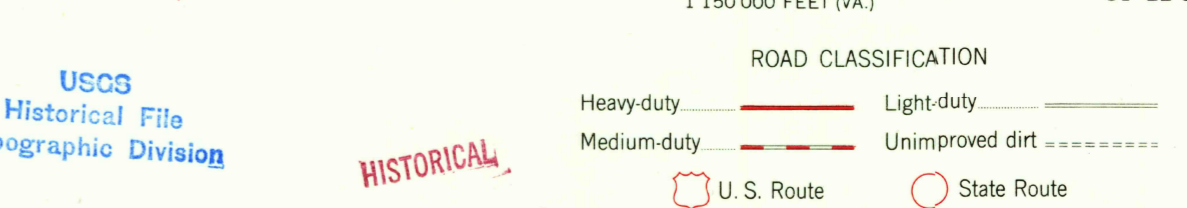
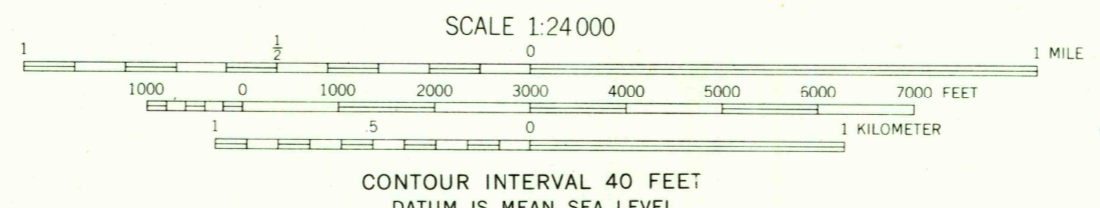
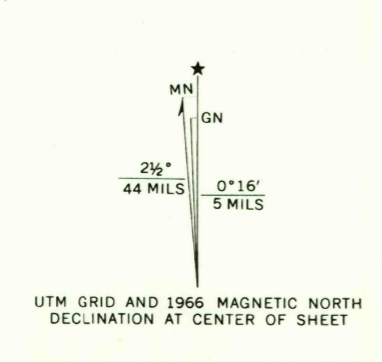


Maped, edited, and published by the Geological Survey
Control by USGS and USC&GS
Topography by photogrammetric methods from aerial photographs
taken 1964. Field checked 1966
Polyconic projection. 1927 North American datum
1:0 000-foot grids based on North Carolina coordinate system and
Virginia coordinate system, south zone
1000-meter Universal Transverse Mercator grid ticks, zone 17,
shown in blue
Fine red dashed lines indicate selected fence and field lines where
generally visible on aerial photographs. This information is unchecked



USGS
Historical File
Topographic Division

HISTORICAL
U.S.G.S.
FILE COPY
TOPOGRAPHIC DIVISION

GRASSY CREEK, N.C.-VA.
SW 1/4 MOUTH OF WILSON 15' QUADRANGLE
N3630-W8122.5/7.5

1966

AMS 4757 III SW-SERIES V842

3000
NOV 4 1968