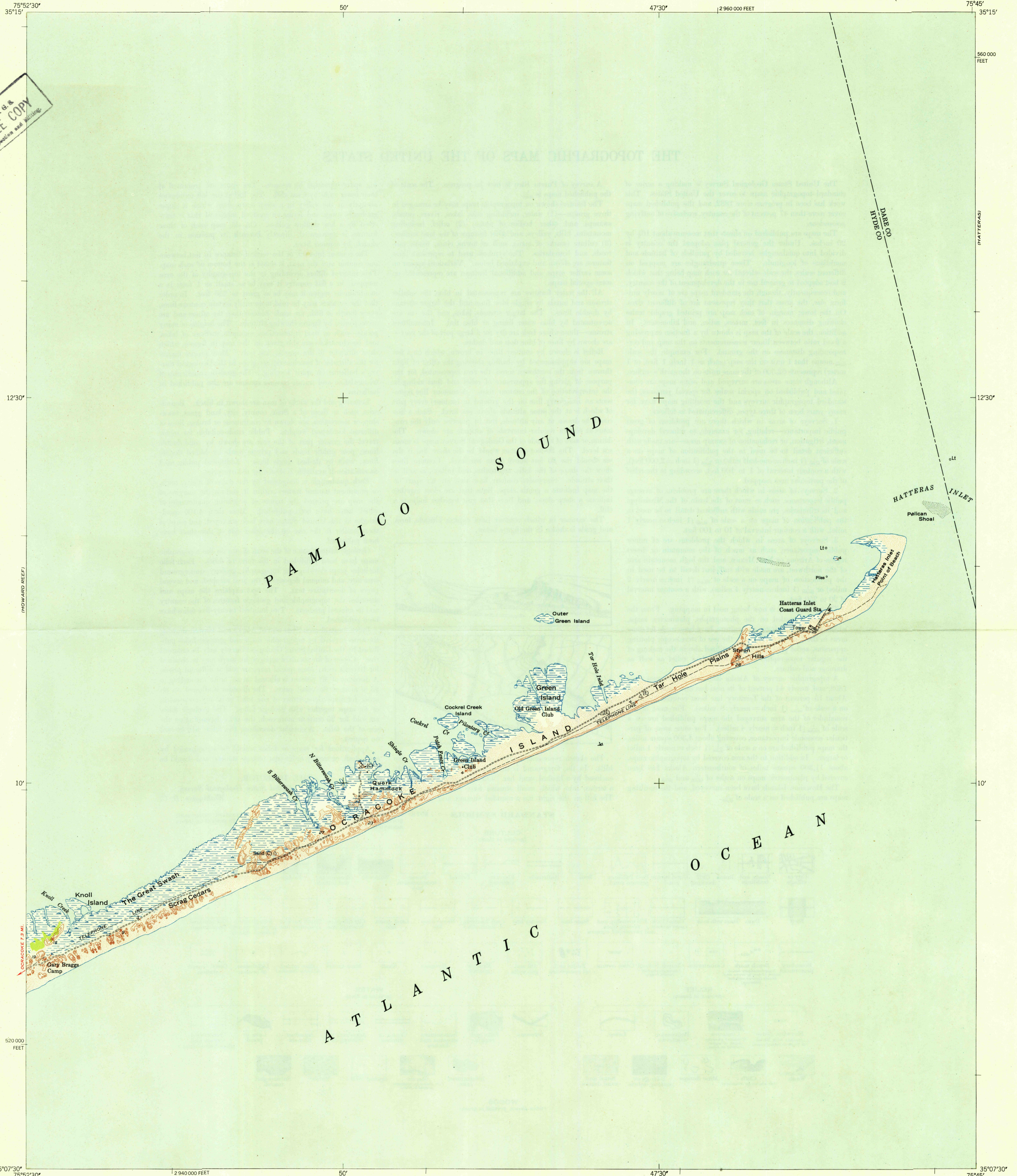
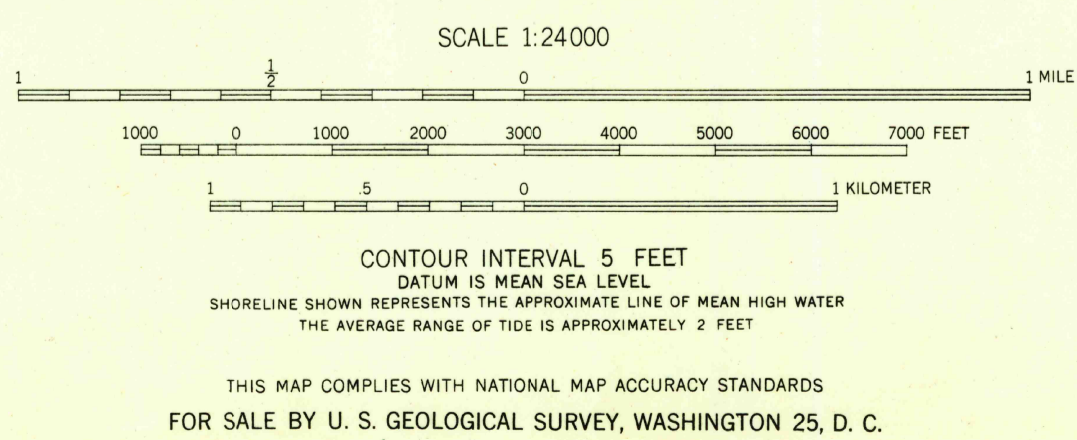
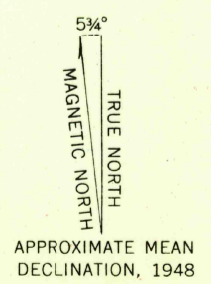


U. S. G. S.  
FILE COPY  
Inspection and Editing.



Mapped by U.S. Coast & Geodetic Survey  
Edited and published by the Geological Survey  
Control by USC&GS (C) and USED (E)  
Culture and shoreline in part compiled from  
aerial photographs taken 1946  
Topography by plane-table methods 1947. Field check 1948  
Polyconic projection. 1927 North American datum  
10,000-foot grid based on North Carolina coordinate system  
Shoreline and dunes subject to continual change  
No distinction is made between dwellings, barns,  
commercial and industrial buildings  
Entire land area lies within Ocracoke Township



USCG  
Historical File  
Topographic Division

HISTORICAL  
U. S. G. S.  
FILE COPY  
Inspection and Editing.

ROAD CLASSIFICATION

|   |  |
|---|--|
| HARD-SURFACE ALL WEATHER ROADS                | DRY WEATHER ROADS                        |
| Heavy-duty <u>4 LANE</u> LAINE LANE           | Improved dirt <u>2 LANE</u> LAINE LANE   |
| Medium-duty <u>4 LANE</u> LAINE LANE          | Unimproved dirt <u>2 LANE</u> LAINE LANE |
| Loose-surface, graded, or narrow hard-surface |  |
| U. S. Route                                   | State Route                              |

GREEN ISLAND, N. C.  
N3507.5-W7545/7.5  
EDITION OF 1950