



Mapped, edited, and published by the Geological Survey

Control by NOS/NOAA, USGS, and TVA

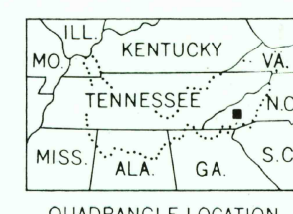
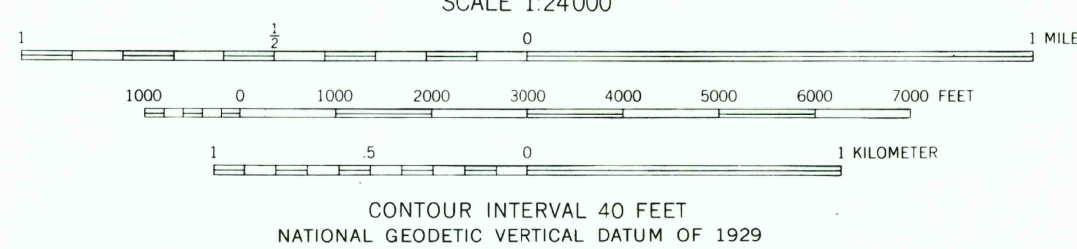
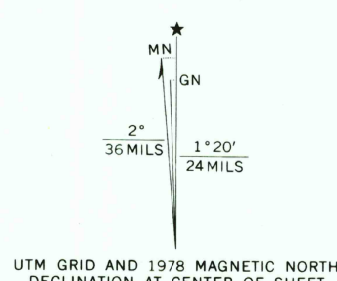
Topography by USGS by photogrammetric methods.

Map field checked by TVA, 1940


Polyconic projection, 1927 North American datum
10,000 foot grid based on North Carolina rectangular
coordinate system
1000 meter Universal Transverse Mercator Grid ticks,
Zone 17, shown in blue

Revisions shown in purple and recompilation of woodland areas
compiled by the Tennessee Valley Authority from aerial
photographs taken 1975. This information not field checked
Map edited 1978.

To place on the predicted North American Datum 1983,
move the projection lines 8 meters south and
10 meters west as shown by dashed corner ticks



ROAD CLASSIFICATION	
Heavy-duty	Poor motor road
Medium-duty	Wagon and jeep track
Light-duty	Foot trail
U. S. Route	State Route



GREENS CREEK, N. C.

35083-C3-TF-024

1940

PHOTOREVISED 1978

DMA 4354 IV SE-SERIES V842

FOR SALE BY U. S. GEOLOGICAL SURVEY, DENVER, COLORADO 80225, OR RESTON, VIRGINIA 22092
AND BY U. S. TENNESSEE VALLEY AUTHORITY, CHATTANOOGA, TENN. 37401 OR KNOXVILLE, TENN. 37902
A FOLDER DESCRIBING TOPOGRAPHIC MAPS AND SYMBOLS IS AVAILABLE ON REQUEST