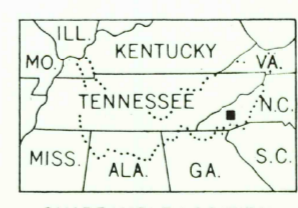

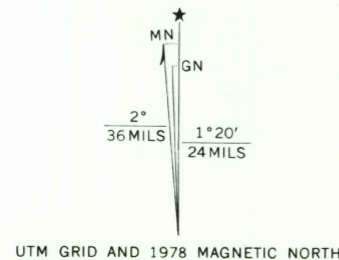




Mapped, edited, and published by the Geological Survey
Control by NOS/NOAA, USGS, and TVA
Topography by USGS by photogrammetric methods.
Map field checked by TVA, 1940
Polyconic projection, 1927 North American datum
10,000 foot grid based on North Carolina rectangular
coordinate system
1000 meter Universal Transverse Mercator Grid ticks,
Zone 17, shown in blue
Revisions shown in purple and recompilation of woodland areas
compiled by the Tennessee Valley Authority from aerial
photographs taken 1975. This information not field checked
Map edited 1978.



ROAD CLASSIFICATION
Heavy-duty Poor motor road
Medium-duty Wagon and jeep track
Light-duty Foot trail
U. S. Route State Route

USGS
Historical File
Topographic Division

GREENS CREEK, N. C.
N 3515-W 8315/7.5
1940
PHOTOREVISED 1978
AMS 4354 IV SE-SERIES V842

APR 10 1978
2200

FOR SALE BY U.S. GEOLOGICAL SURVEY, RESTON, VIRGINIA 22092
AND BY U.S. TENNESSEE VALLEY AUTHORITY, CHATTANOOGA, TENN. 37401 OR KNOXVILLE, TENN. 37902
A FOLDER DESCRIBING TOPOGRAPHIC MAPS AND SYMBOLS IS AVAILABLE ON REQUEST