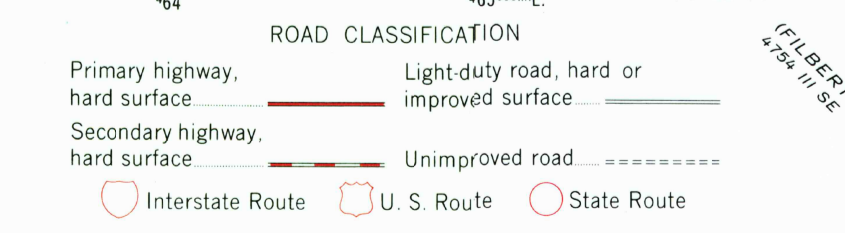
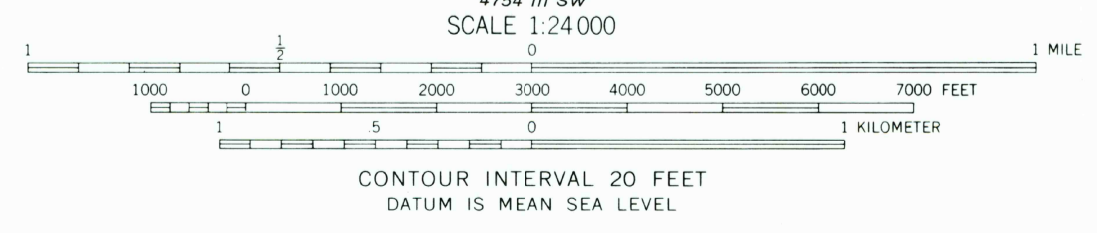
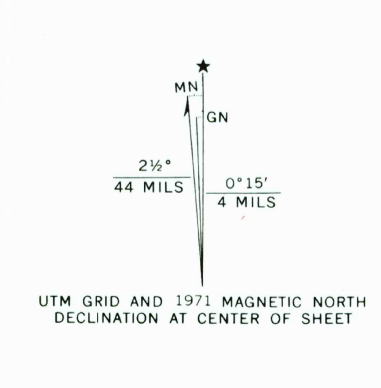


Mapped, edited, and published by the Geological Survey  
Control by USGS, USC&GS, and South Carolina Geodetic Survey  
Topography by photogrammetric methods from aerial  
photographs taken 1971. Field checked 1971  
Projection: North Carolina coordinate system  
(Lambert conformal conic)  
10,000-foot grid ticks based on North Carolina coordinate system  
and South Carolina coordinate system, north zone  
1000-meter Universal Transverse Mercator grid ticks,  
zone 17, shown in blue. 1927 North American datum  
Fine red dashed lines indicate selected fence and field lines where  
generally visible on aerial photographs. This information is unchecked



THIS MAP COMPLIES WITH NATIONAL MAP ACCURACY STANDARDS  
FOR SALE BY U. S. GEOLOGICAL SURVEY, WASHINGTON, D. C. 20242  
A FOLDER DESCRIBING TOPOGRAPHIC MAPS AND SYMBOLS IS AVAILABLE ON REQUEST

USGS  
Historical File  
Topographic Division  
GROVER, N. C.—S. C.  
NW 4 KINGS MOUNTAIN 15' QUADRANGLE  
N3507.5-WB122.5/7.5  
1971  
AMS 4754 III NW—SERIES V842  
APR 11 1974  
3690