

Produced by the U.S. Geological Survey
Revised by the U.S. Forest Service

Areas outside the National Forest System lands may not have been revised
Control by USGS and NOS/NOAA, and North Carolina Geodetic Survey

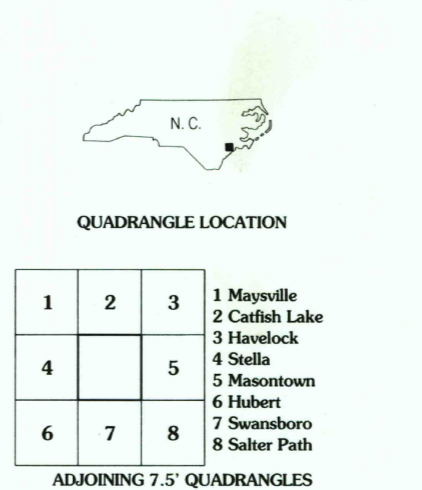
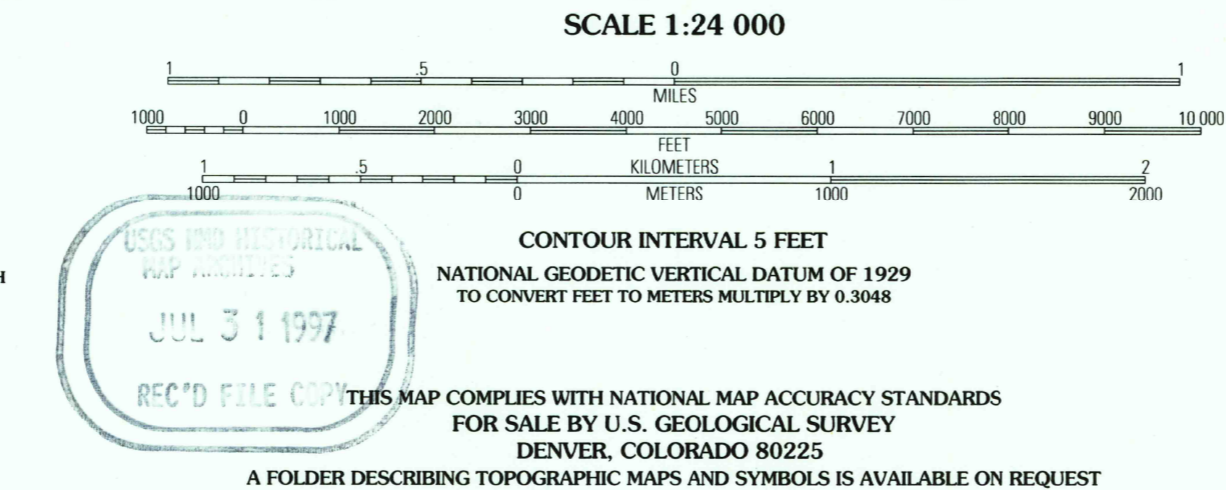
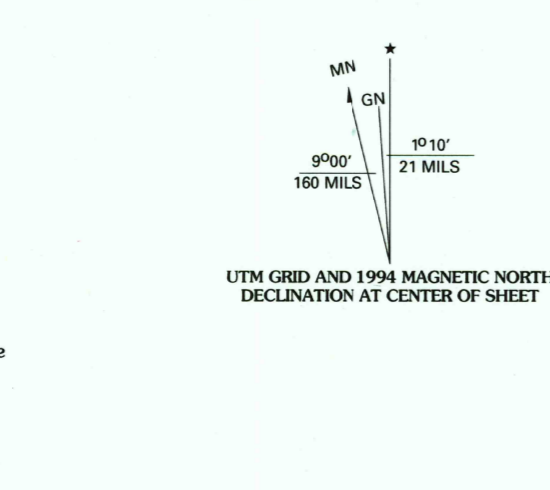
Topography by photogrammetric methods from aerial photographs
taken 1977. Revised from aerial photographs taken 1993 and 1994
Partial field check by U.S. Forest Service 1994

North American Datum of 1927 (NAD 27). Projection and 10,000-foot ticks:
North Carolina coordinate system (Lambert conformal conic). 1000 meter
Universal Transverse Mercator grid ticks, zone 18, shown in blue

North American Datum of 1983 (NAD 83) is shown by dashed corner ticks
The values of the shift between NAD 27 and NAD 83 for 7.5-minute
intersections are obtainable from National Geodetic Survey NADCON software

Non-National Forest System lands within the National Forest
Inholdings may exist in other National or State reservations

This map is not a legal land line or ownership document. Public lands are
subject to change and leasing, and may have access restrictions; check
with local offices. Obtain permission before entering private lands



HIGHWAYS AND ROADS

Interstate	(Red line with shield)	Primary highway	(Red line)
U. S.	(Red line with shield)	Secondary highway	(Red dashed line)
State	(Red line with shield)	Light-duty road	(Red dashed line with dots)
County	(Red line with shield)	Paved	(Black line)
National Forest, suitable for passenger cars	(Red line with shield)	Gravel	(Black dashed line)
National Forest, suitable for high clearance vehicles	(Red line with shield)	Dirt	(Black dashed line with dots)
National Forest Trail	(Red line with shield)	Composition unspecified	(Black dashed line with dots)
		Unimproved; 4 wheel drive	(Black dashed line with dots)
		Trail	(Black dashed line with dots)
		Gate	(Black dashed line with dots)

HADNOT CREEK, N. C.
34077-G1-TF-024
1994
DMA 5553 I SE - SERIES W842

ISBN 0-607-87661-5
9 780607 876615