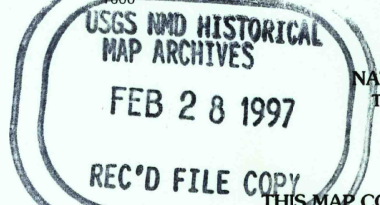
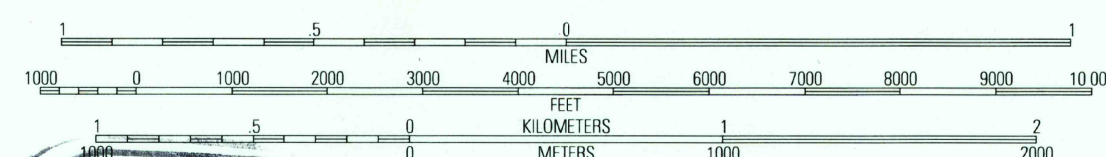
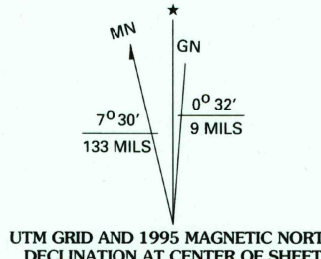


Produced by the U.S. Geological Survey
Revised by the U.S. Forest Service
Areas outside the National Forest System lands may not have been revised.
Control by USGS, NOS/NOAA and North Carolina Geodetic Survey
Compiled from aerial photographs taken 1977. Revised from aerial
photographs taken 1989. Partial field check by U.S. Forest Service 1994.
North American Datum of 1927 (NAD 27). Projection and 10 000-foot ticks:
North Carolina coordinate system (Lambert conformal conic). Blue
1000-meter Universal Transverse Mercator ticks, zone 17.
North American Datum of 1983 (NAD 83) is shown by dashed corner ticks.
The values of the shift between NAD 27 and NAD 83 for 7.5-minute
intersections are obtainable from National Geodetic Survey NADCON software.
Non-National Forest System lands within the National Forest
Inholdings may exist in other National or State reservations.
This map is not a legal land line or ownership document. Public lands
are subject to change and leasing, and may have access restrictions; check
with local offices. Obtain permission before entering private lands.
Unsurveyed land net is not official.



CONTOUR INTERVAL 10 FEET
NATIONAL GEODETIC VERTICAL DATUM OF 1929
TO CONVERT FEET TO METERS MULTIPLY BY 0.3048

FOR SALE BY U.S. GEOLOGICAL SURVEY
DENVER, COLORADO 80225

A FOLDER DESCRIBING TOPOGRAPHIC MAPS AND SYMBOLS IS AVAILABLE ON REQUEST



1	2	3	1 Grist Mountain
4	5	3 Farmer	
6	7	4 High Rock	
		5 Elzevir	
		6 New London	
		7 Badin	
		8 Lowley	

ADJOINING 7.5' QUADRANGLES

HIGHWAYS AND ROADS	
Interstate	1
U. S.	2
State	3
County	4
National Forest, suitable for passenger cars	5
National Forest, suitable for high clearance vehicles	6
National Forest Trail	7
Primary highway	8
Secondary highway	9
Light-duty road	10
Paved	11
Gravel	12
Dirt	13
Composition unspecified	14
Unimproved; 4 wheel drive	15
Trail	16
Gate	17

HANDY, N. C.

35080-E1-TF-024

1994

DMA 4955 II SE - SERIES V842

