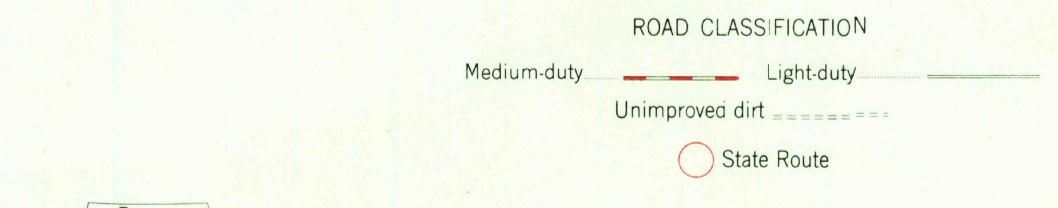
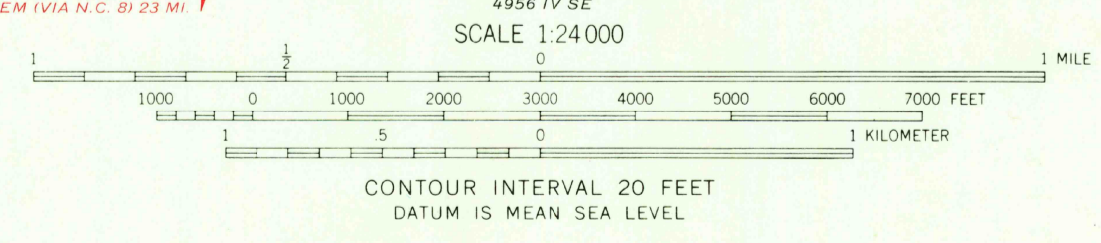
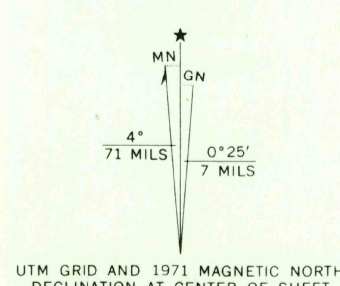


Mapped, edited, and published by the Geological Survey  
Control by USGS and USC&GS  
Topography by photogrammetric methods from aerial photographs  
taken 1962. Field checked 1964  
Polyconic projection. 1927 North American datum  
10,000-foot grid based on North Carolina coordinate system  
1000-meter Universal Transverse Mercator grid ticks,  
zone 17, shown in blue  
Fine red dashed lines indicate selected fence and field lines where  
generally visible on aerial photographs. This information is unchecked  
Revisions shown in purple compiled from aerial  
photographs taken 1971. This information not field checked



USGS  
Historical File  
Topographic Division

HANGING ROCK, N. C.  
N3622.5-W8015.7.5  
1964  
PHOTOREVISED 1971  
AMS 4956 IV NE-SERIES V842

3355  
JUN 12 1973