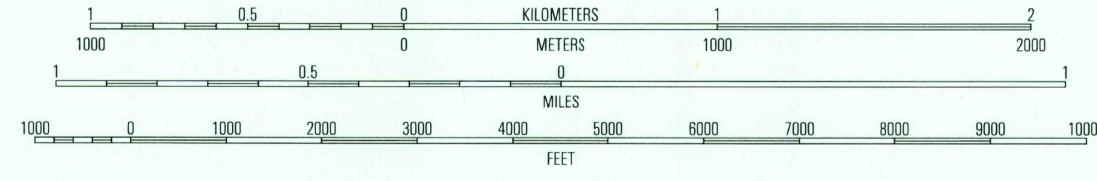



Produced by the United States Geological Survey in cooperation with the North Carolina Department of Environment and Natural Resources

Derived from imagery taken 1974 and other sources. Photoinspected using imagery taken 1997; no major culture or drainage changes observed. Survey control current as of 1975. Boundaries verified 2001.

North American Datum of 1927 (NAD 27). Projection and 10 000-foot ticks: North Carolina coordinate system (Lambert conformal conic). 1000-meter Universal Transverse Mercator grid, zone 18.

North American Datum of 1983 (NAD 83) is shown by dashed corner ticks. The values of the shift between NAD 27 and NAD 83 for 7.5-minute intersections are obtainable from National Geodetic Survey NADCON software.



CONTOUR INTERVAL 5 FEET
NATIONAL GEODETIC VERTICAL DATUM OF 1929
(TO CONVERT ELEVATIONS TO THE NORTH AMERICAN VERTICAL DATUM OF 1988, SUBTRACT 1 FOOT)
TO CONVERT FROM FEET TO METERS, MULTIPLY BY 0.3048



QUADRANGLE LOCATION

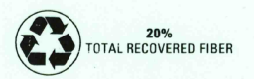
ROAD CLASSIFICATION

Primary highway hard surface	Light-duty road, hard or improved surface
Secondary highway hard surface	Unimproved road
Interstate Route	U.S. Route
	State Route

1	2	3	1 Jamesville
			2 Plymouth West
			3 Plymouth East
4		5	4 Farmville
			5 Pike Road
			6 Buoyon
6	7	8	7 Pinetown
			8 Pastego

HOKE, NC
1997
NIMA 5655 III NE-SERIES V842

RECEIVED
MAY 31 2001
U.S. GEOLOGICAL SURVEY
HISTORICAL MAP ARCHIVES



THIS MAP COMPLIES WITH NATIONAL MAP ACCURACY STANDARDS
FOR SALE BY U.S. GEOLOGICAL SURVEY, P.O. BOX 25286, DENVER, COLORADO 80225
A FOLDER DESCRIBING TOPOGRAPHIC MAPS AND SYMBOLS IS AVAILABLE ON REQUEST