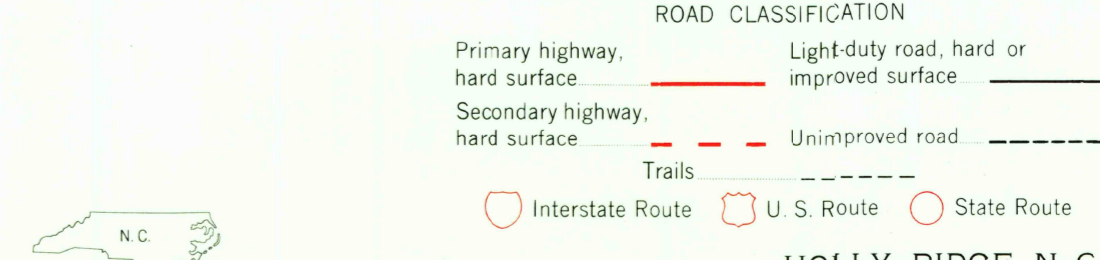
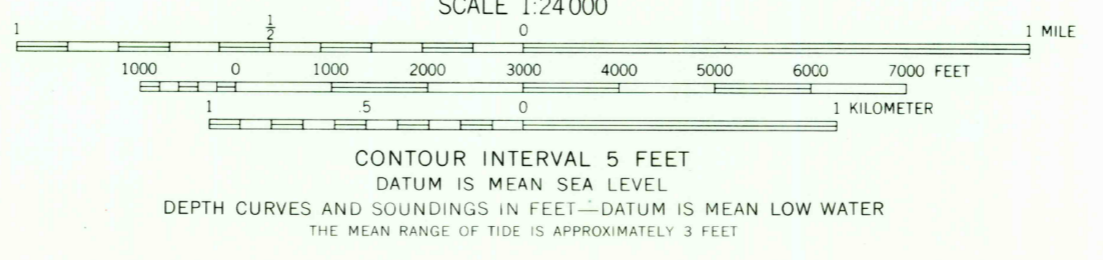
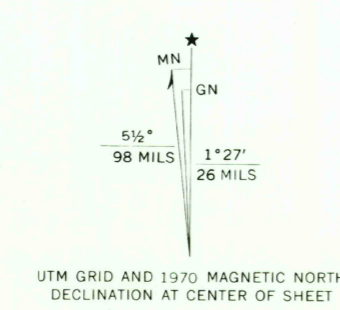




Maped, edited, and published by the Geological Survey
Control by USGS and USC&GS
Topography and orthophotomosaic by photogrammetric methods
from aerial photographs taken April 1969. Field checked 1970
Selected hydrographic data compiled from USC&GS Charts 833 SC (1971) and
1235 (1969). This information is not intended for navigational purposes
Polyconic projection. 1927 North American datum
10,000-foot grid based on North Carolina coordinate system
1000-meter Universal Transverse Mercator grid ticks, zone 18,
shown in blue



THIS MAP COMPLIES WITH NATIONAL MAP ACCURACY STANDARDS
FOR SALE BY U. S. GEOLOGICAL SURVEY, WASHINGTON, D. C. 20242
A FOLDER DESCRIBING TOPOGRAPHIC MAPS AND SYMBOLS IS AVAILABLE ON REQUEST

HOLLY RIDGE, N. C.
NE/4 TOPSAIL 15' QUADRANGLE
N3422.5 - W7730/7.5

1970
AMS 5452 I NE—SERIES V842

JAN 30 1973
HISTORICAL FILE
TOPOGRAPHIC DIVISION