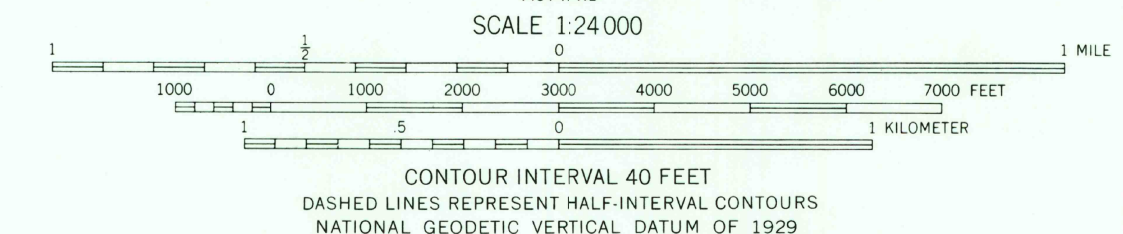
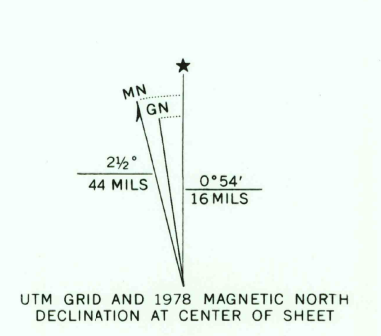
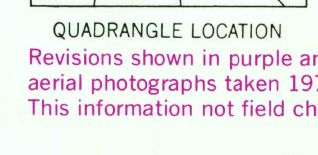




Mapped and edited by Tennessee Valley Authority
Published by the Geological Survey
Control by NOS/NOAA, USGS, and TVA
Revised by TVA in 1962 by photogrammetric methods using
aerial photographs taken 1962 and by reference to TVA-USGS
quadrangle dated 1942. Map field checked by TVA, 1965
Polyconic projection, 1927 North American datum
10,000-foot grid based on North Carolina
rectangular coordinate system
1000 meter Universal Transverse Mercator Grid ticks,
Zone 17, shown in blue
Fine red dashed lines indicate selected fence and field lines
visible on aerial photographs. This information is unchecked
There may be private inholdings within the boundaries of
the National or State reservations shown on this map



ROAD CLASSIFICATION	
Heavy-duty	Poor motor road
Medium-duty	Wagon and jeep track
Light-duty	Foot trail
U. S. Route	State Route
In developed areas, only through roads are classified	



HORSE SHOE, N.C.
N3515-W8230/7.5
1965
PHOTOREVISED 1978
AMS 4454 I SE SERIES V842

JAN 14 1992
RETURN TO:
USGS AND HISTORICAL MAP ARCHIVES