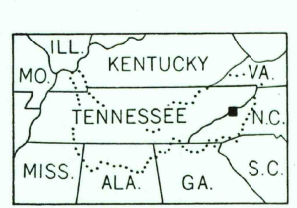
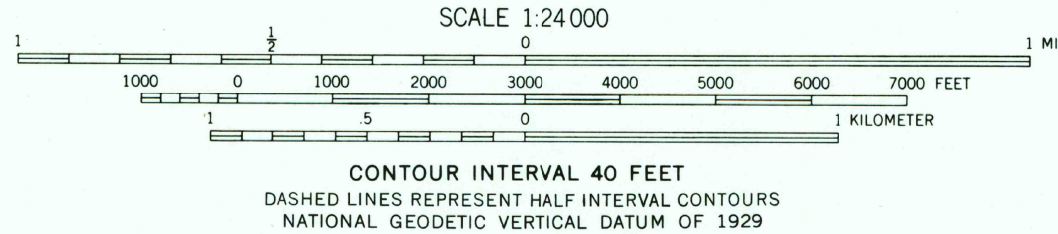
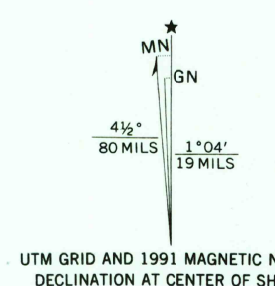




Mapped and edited by Tennessee Valley Authority  
Published by the Geological Survey  
Control by NOS/NOAA, USGS, and TVA  
Topography by photogrammetric methods  
using aerial photographs. Map field checked by TVA, 1940  
Polyconic projection, 10,000-foot grid based on  
North Carolina and Tennessee coordinate systems  
1000-meter Universal Transverse Mercator grid ticks,  
zone 17, shown in blue. 1927 North American Datum  
The difference between 1927 North American Datum and  
North American Datum of 1983 (NAD 83) for 7.5 minute  
intersections is given in USGS Bulletin 1875. The NAD 83  
is shown by dashed corner ticks  
There may be private inholdings within the boundaries  
of the National or State reservations shown on this map



ROAD CLASSIFICATION (TVA 182-NE)

Primary highway, all weather, hard surface	Light duty road, all weather, improved surface
Secondary highway, all weather, hard surface	Unimproved road, fair or dry weather
Interstate Route	U. S. Route
	State Route

HOT SPRINGS, N.C.-TENN.  
35082-H7-TF-024  
1940  
PHOTOREVISED 1991  
DMA 4455 IV NE-SERIES V842

USGS Library  
Reston, VA.  
Topo Archive

