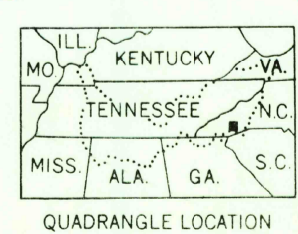
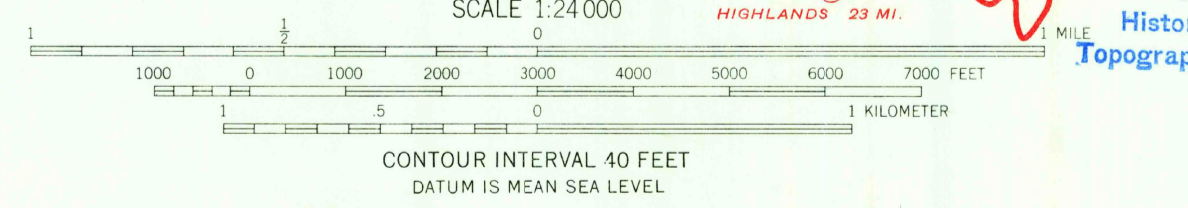
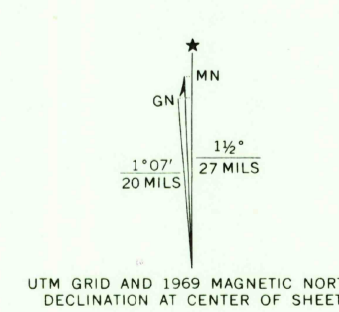




Map and edited by Tennessee Valley Authority  
Published by the Geological Survey  
Control by US&G.S., USGS, and TVA  
Topography by USGS by photogrammetric methods.  
Map field checked by TVA, 1946  
Polyconic projection, 1927 North American datum  
10,000 foot grid based on North Carolina rectangular  
coordinate system  
1000 meter Universal Transverse Mercator Grid ticks,  
Zone 17, shown in blue  
Revisions shown in purple and recompilation of woodland areas  
compiled by the Tennessee Valley Authority from aerial photographs  
taken 1969. This information not field checked  
Fine purple dashed lines indicate selected fence and field lines  
visible on aerial photographs. This information is un-checked.



ROAD CLASSIFICATION

Heavy-duty	Poor motor road
Medium-duty	Wagon and jeep track
Light-duty	Foot trail
U. S. Route	Slate Route

FOR SALE BY U.S. GEOLOGICAL SURVEY, WASHINGTON, D.C. 20242,  
AND BY U.S. TENNESSEE VALLEY AUTHORITY, CHATTANOOGA, TENN. 37401 OR KNOXVILLE, TENN. 37902.  
A FOLDER DESCRIBING TOPOGRAPHIC MAPS AND SYMBOLS IS AVAILABLE ON REQUEST

U.S.G.S. HISTORICAL  
**FILE COPY**  
TOPOGRAPHIC DIVISION  
LAKE TOXAWAY, N.C.  
N3507.5-W8252.5/7.5  
1946  
PHOTOREVISED 1969  
AMS 4454 III NW-SERIES V842

1905  
AUG 1 1970