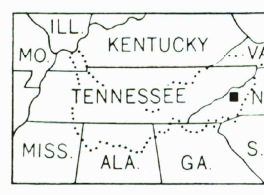
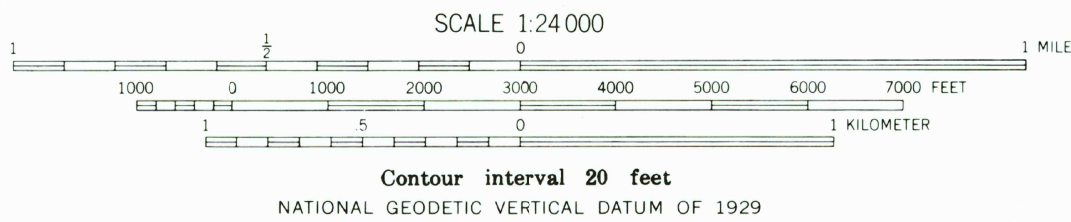
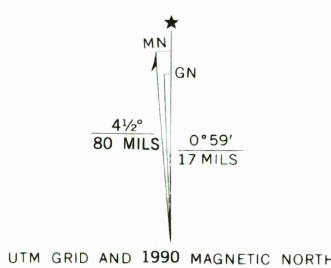




Mapped and edited by Tennessee Valley Authority  
Published by the Geological Survey

Control by NOS/NOAA, USGS, and TVA  
Topography by photogrammetric methods  
Map field checked by TVA, 1942

Polyconic projection. 1927 North American datum  
10,000 foot grid based on North Carolina  
rectangular coordinate system  
1000-meter Universal Transverse Mercator grid ticks,  
Zone 17, shown in blue  
To place on the predicted North American Datum 1983  
move the projection lines 8 meters south and  
12 meters west as shown by dashed corner ticks



Revisions shown in purple and woodland compiled by the Geological Survey from aerial photographs taken 1987 and other sources. This information not field checked. Map edited 1990.

| ROAD CLASSIFICATION             |   | (TVA 192-NW) |
|---------------------------------|---|--------------|
| Primary highway, hard surface   | Light-duty road, hard or improved surface |              |
| Secondary highway, hard surface | Unimproved road                           |              |
| Interstate Route                | U. S. Route                               | State Route  |



LEICESTER, N. C.  
35082-F6-TF-024

1942  
PHOTOREVISED 1990  
DMA 4455 II NW-SERIES 9842

