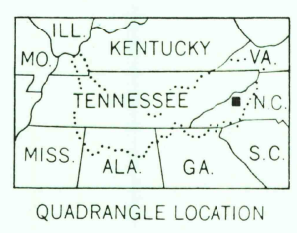
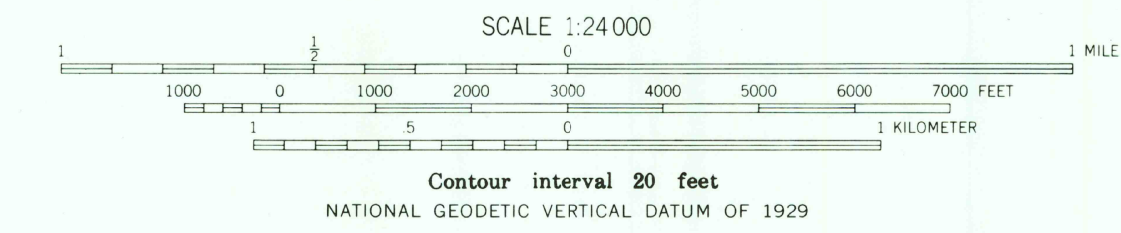
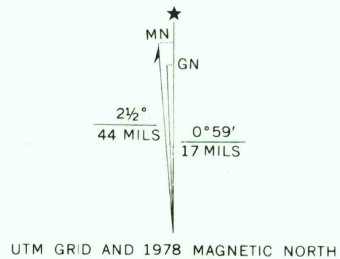




Mapped and edited by Tennessee Valley Authority
Published by the Geological Survey
Control by NOS/NOAA, USGS, and TVA
Topography by photogrammetric methods
Map field checked by TVA, 1942
Polyconic projection, 1927 North American datum
10,000 foot grid based on North Carolina
rectangular coordinate system
1000-meter Universal Transverse Mercator grid ticks,
Zone 17, shown in blue
Revisions shown in purple and woodland compiled by
The Tennessee Valley Authority from aerial photographs
taken 1976 and other source data. This information
not field checked. Map edited 1978



ROAD CLASSIFICATION			
Heavy-duty	Poor motor road
Medium-duty	Wagon and jeep track
Light-duty	Foot trail
U. S. Route	State Route

THIS MAP COMPLIES WITH NATIONAL MAP ACCURACY STANDARDS
FOR SALE BY U.S. GEOLOGICAL SURVEY, RESTON, VIRGINIA 22092
AND BY U.S. TENNESSEE VALLEY AUTHORITY, CHATTANOOGA, TENN. 37401 OR KNOXVILLE, TENN. 37902
A FOLDER DESCRIBING TOPOGRAPHIC MAPS AND SYMBOLS IS AVAILABLE ON REQUEST

LEICESTER, N. C.
N3537.5-W8237.57.5
1942
PHOTOREVISED 1978
AMS 4455 II NW-SERIES 1942

DEC 22 1980
1700