



Mapped and edited by Tennessee Valley Authority
Published by the Geological Survey

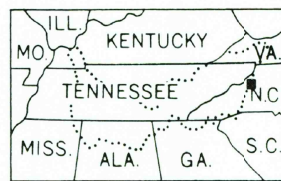
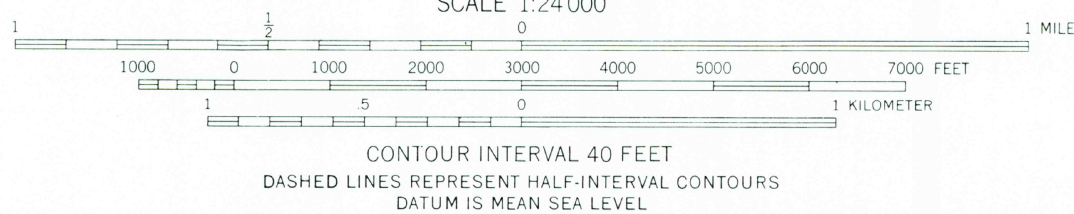
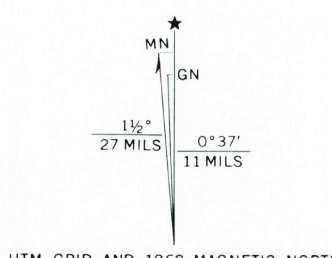
Control by USC&GS, USGS, and TVA

Topography by multiplex methods from aerial
photographs taken 1954. Field examination by TVA, 1960

Polyconic projection, 1927 North American datum
10,000-foot grid based on North Carolina
rectangular coordinate system

1000 meter Universal Transverse Mercator Grid ticks,
Zone 17, shown in blue

Fine red dashed lines indicate selected fence and field lines
visible on aerial photographs. This information is unchecked



USGS
Historical File
Topographic Division

LITTLE SWITZERLAND, N.C.
N3545-W8200/7.5

1960

AMS 4555 1 SE--SERIES V842

MAY 16 1974

3520