
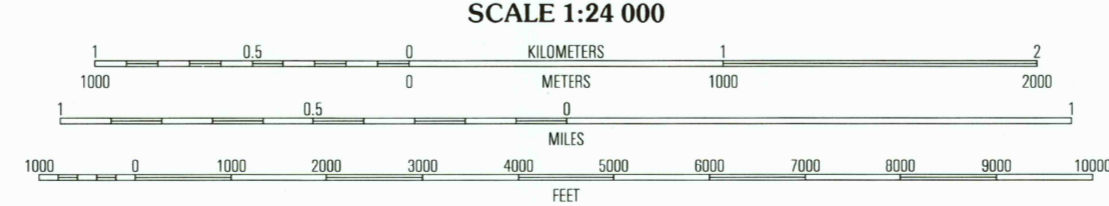
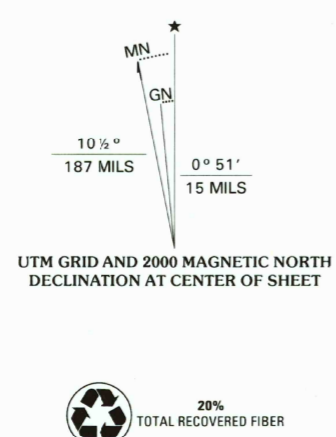


Produced by the United States Geological Survey  
Derived from imagery taken 1975 and other sources. Photoinspected using imagery taken 1997; no major culture or drainage changes observed. Survey control current as of 1977. Boundaries revised 2000.  
North American Datum of 1927 (NAD 27). Projection and 10 000-foot ticks: North Carolina coordinate system (Lambert conformal conic).  
1000-meter Universal Transverse Mercator grid, zone 18  
North American Datum of 1983 (NAD 83) is shown by dashed corner ticks. The values of the shift between NAD 27 and NAD 83 for 7.5-minute intersections are obtainable from National Geodetic Survey NADCON software.  
There may be private inholdings within the boundaries of the National or State reservations shown on this map.



CONTOUR INTERVAL 2 METERS  
SUPPLEMENTARY CONTOUR INTERVAL 1 METER  
DASHED SUPPLEMENTARY CONTOURS ARE APPROXIMATE  
NATIONAL GEODETIC VERTICAL DATUM OF 1929  
TO CONVERT FROM METERS TO FEET, MULTIPLY BY 3.2808  
CONTROL ELEVATIONS SHOWN TO THE NEAREST 0.1 METER  
OTHER ELEVATIONS SHOWN TO THE NEAREST 0.5 METER  
THIS MAP COMPLIES WITH NATIONAL MAP ACCURACY STANDARDS  
FOR SALE BY U.S. GEOLOGICAL SURVEY, P.O. BOX 25286, DENVER, COLORADO 80225  
A FOLDER DESCRIBING TOPOGRAPHIC MAPS AND SYMBOLS IS AVAILABLE ON REQUEST

1	2	3	1 Carapeake
4	5	4	2 Lake Drummond
6	7	3	3 Lake Drummond SE
		5	4 Sunbury
		6	5 South Mills
		7	6 Hobbesville
		8	7 Chapanoke
			8 Pasquotank

LYNCHS CORNER, NC  
1997  
NIMA 5756 IV NW-SERIES V842

RECEIVED  
JUL 31 2000  
USGS/DOI  
HISTORICAL MAP ARCHIVES  
ISBN 0-607-94106-1  
9 780607 941061