



Produced by the U.S. Geological Survey
Revised by the U.S. Forest Service

Areas outside the National Forest System lands may not have been revised
Control by USGS and USED

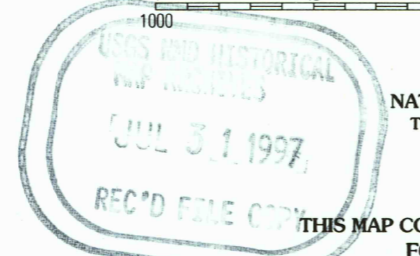
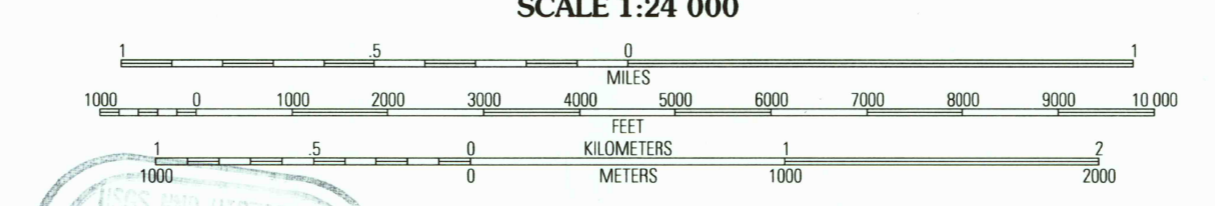

Compiled from aerial photographs taken 1946. Revised from aerial
photographs taken 1993 and 1994. Partial field check by U.S. Forest Service 1994

North American Datum of 1927 (NAD 27). Projection and 10,000-foot ticks:
North Carolina coordinate system (Lambert conformal conic)
1000-meter Universal Transverse Mercator ticks, zone 18, shown in blue

North American Datum of 1983 (NAD 83) is shown by dashed corner ticks
The values of the shift between NAD 27 and NAD 83 for 7.5-minute
intersections are obtainable from National Geodetic Survey NADCON software

Non-National Forest System lands within the National Forest
Inholdings may exist in other National or State reservations

This map is not a legal land line or ownership document. Public lands are
subject to change and leasing, and may have access restrictions; check
with local offices. Obtain permission before entering private lands



1	2	3	1 Maccotown
4	5	4	2 Newport
6	7	5	3 Core Creek
		6	4 Satter Path
		7	5 Beaufort
		8	

ADJOINING 7.5' QUADRANGLES

HIGHWAYS AND ROADS

Interstate	Primary highway	Secondary highway	Light-duty road
U. S.	Paved	Dirt	Composition unspecified
State	Unimproved; 4 wheel drive	Trail	Gate
County	National Forest, suitable for passenger cars	National Forest, suitable for high clearance vehicles	National Forest Trail

MANSFIELD, N.C.
34076-F7-TF-024
1994
DMA 5653 III NE - SERIES V842

ISBN 0-407-67460-6
9 780607 187680