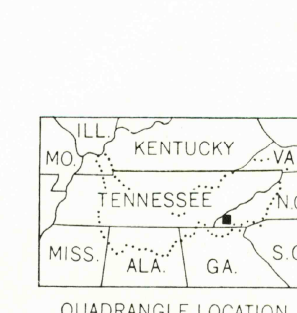
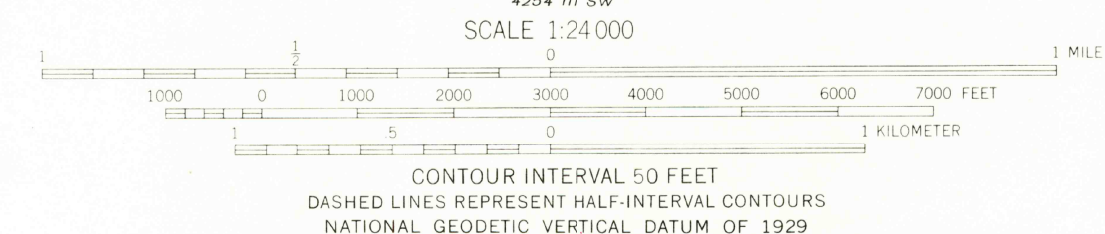
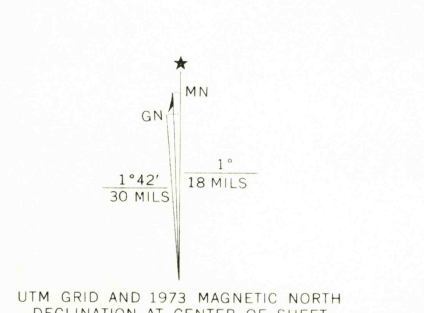




Published by the Geological Survey
Control by US&GS, USGS, and TVA
Topography by USGS by photogrammetric methods.
Map field checked by TVA, 1938
Polyconic projection, 1927 North American datum
10,000 foot grid based on North Carolina
rectangular coordinate system
1000 meter Universal Transverse Mercator Grid ticks,
Zone 17, shown in blue
Revisions shown in purple and recompilation of woodland
areas compiled by the Tennessee Valley Authority from aerial
photographs taken 1973. This information not field checked
Fine purple dashed lines indicate selected fence and field lines
visible on aerial photography. This information is unchecked



ROAD CLASSIFICATION
Heavy-duty Poor motor road
Medium-duty Wagon and jeep track
Light-duty Foot trail
U. S. Route State Route
In developed areas, only through roads are classified
USGS
Historical File
Topographic Division
MARBLE, N.C.
N3507.5-W8352.5/7.5
1938
PHOTOREVISED 1973
AMS 4254 III NW-SERIES V842

FOR SALE BY U.S. GEOLOGICAL SURVEY, WASHINGTON, D.C. 20242.
U.S. TENNESSEE VALLEY AUTHORITY, CHATTANOOGA, TENN. 37401 OR KNOXVILLE, TENN. 37902
A FOLDER DESCRIBING TOPOGRAPHIC MAPS AND SYMBOLS IS AVAILABLE ON REQUEST