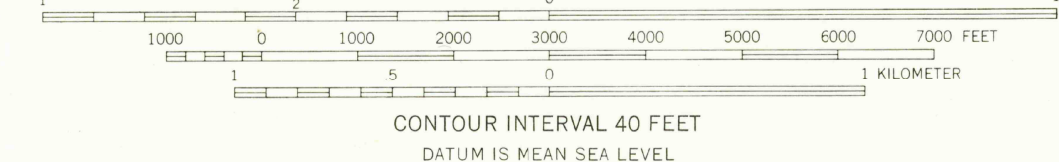
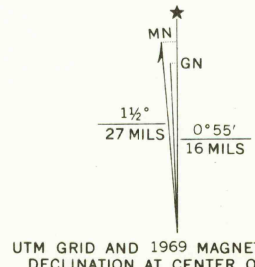


Mapped and edited by Tennessee Valley Authority  
Published by the Geological Survey  
Control by USGS, USGS, and TVA  
Topography by USGS by photogrammetric methods  
Map field checked by TVA, 1943-45  
Polyconic projection, 1927 North American datum  
10,000 foot grid based on North Carolina  
rectangular coordinate system  
1000 meter Universal Transverse Mercator Grid ticks,  
Zone 17, shown in blue

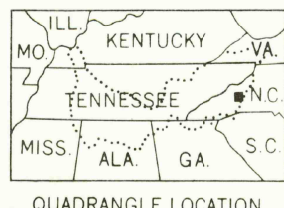
Revisions shown in purple and recompilation of woodland  
areas compiled by the Tennessee Valley Authority from aerial  
photographs taken 1969. This information not field checked  
Fine purple dashed lines indicate selected fence and field lines  
visible on aerial photography. This information is unchecked.



THIS MAP COMPLIES WITH NATIONAL MAP ACCURACY STANDARDS

FOR SALE BY U.S. GEOLOGICAL SURVEY, WASHINGTON, D.C. 20242,  
AND BY U.S. TENNESSEE VALLEY AUTHORITY, CHATTANOOGA, TENN. 37401 OR KNOXVILLE, TENN. 37902.  
A FOLDER DESCRIBING TOPOGRAPHIC MAPS AND SYMBOLS IS AVAILABLE ON REQUEST

USGS  
Historical File  
Topographic Division



ROAD CLASSIFICATION  
Heavy-duty ..... Poor motor road .....  
Medium-duty ..... Wagon and jeep track .....  
Light-duty ..... Foot trail .....  
U. S. Route ..... State Route .....  
In developed areas, only through roads are classified

U.S.G.S. HISTORICAL  
FILE COPY  
TOPOGRAPHIC DIVISION

MARS HILL, N.C.  
N3545-W8230/7.5  
1945  
PHOTOREVISED 1969  
AMS 4455 I SE-SERIES V842

1960  
AUG 6 1970