

Mapped and edited by Tennessee Valley Authority
Published by the Geological Survey

Control by NOS/NOAA, USGS, and TVA

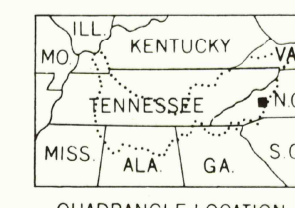
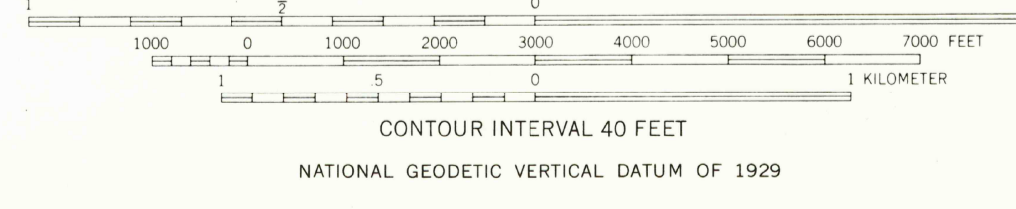
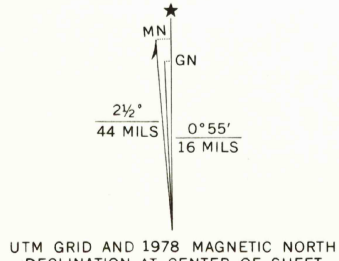
Topography by USGS by photogrammetric methods
Map field checked by TVA, 1943-45

Polyconic projection, 1927 North American datum
10,000 foot grid based on North Carolina
rectangular coordinate system

1000 meter Universal Transverse Mercator Grid ticks,
Zone 17, shown in blue

Revisions show in purple and woodland compiled from
aerial photographs taken 1976 and other source data.
This information not field checked. Map edited 1978

Fine purple dashed lines indicate selected fence and field lines
visible on aerial photography. This information is unchecked.



ROAD CLASSIFICATION	
Heavy-duty	Poor motor road
Medium-duty	Wagon and jeep track
Light-duty	Foot trail
U. S. Route	State Route
In developed areas, only through roads are classified	

USGS
Historical File
Topographic Division

MARS HILL, N.C.
N3545-W8230/7.5

1945
PHOTOREVISED 1978
AMS 4455 1 SE-SERIES V842

THIS MAP COMPLIES WITH NATIONAL MAP ACCURACY STANDARDS
FOR SALE BY U.S. GEOLOGICAL SURVEY, RESTON, VIRGINIA 22092
AND BY U.S. TENNESSEE VALLEY AUTHORITY, CHATTANOOGA, TENN. 37401 OR KNOXVILLE, TENN. 37902
A FOLDER DESCRIBING TOPOGRAPHIC MAPS AND SYMBOLS IS AVAILABLE ON REQUEST