
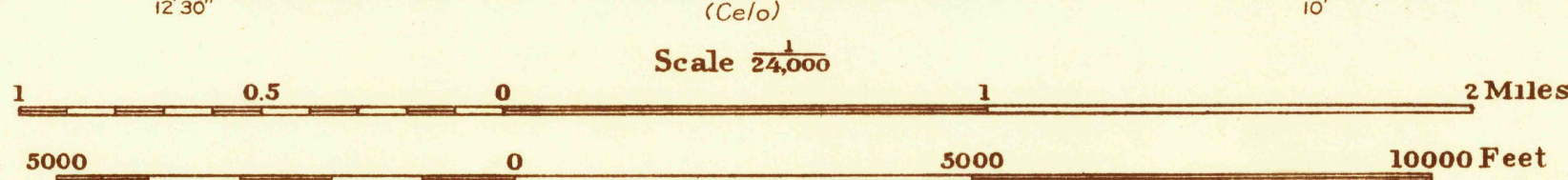


Advance sheet
Subject to correction

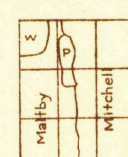


Albert Pike, Division Engineer
Topography by C.S. Maltby, C.D. Mitchell, H. Williams,
and M.C. Petermann
Culture and drainage in part compiled from aerial photographs
taken by Air Corps, U. S. Army
Control by U. S. Geological Survey and
U. S. Coast and Geodetic Survey
Surveyed in 1934

TRUE NORTH
MAGNETIC NORTH
APPROXIMATE MEAN
DECLINATION, 1934



Contour interval 50 feet
10 foot contour crossings added on North Toe and South Toe Rivers
Datum is mean sea level



Polyconic projection, 1927 North American datum
U.S.G.S.
Historical File
Topographic Division

MICAVILLE, N. C.
209-NW

U.S.G.S.
FILE COPY
TOPOGRAPHIC DIVISION