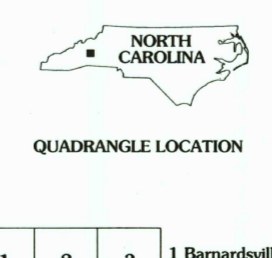
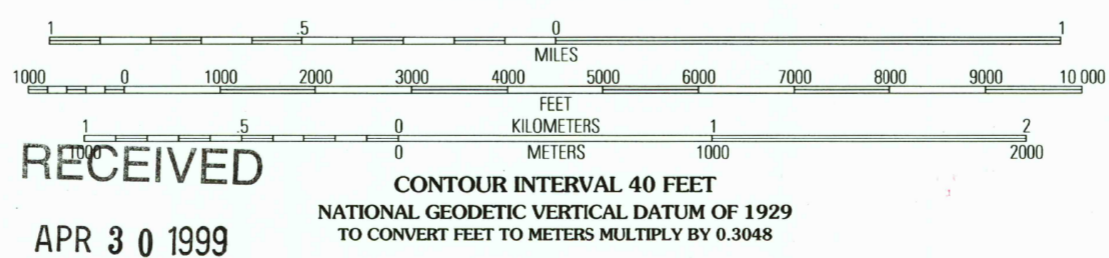
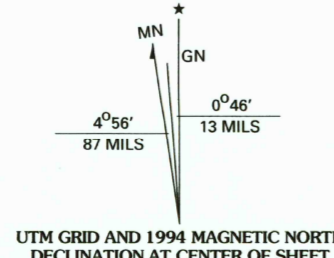


Produced by the U.S. Geological Survey
Revised by the U.S. Forest Service

Areas outside the National Forest System lands may not have been revised. This map covers part of the Tennessee Valley Authority Watershed Area. Compiled from aerial photographs taken 1941. Revised from aerial photographs taken 1994. Partial field check by U.S. Forest Service 1994. North American Datum of 1927 (NAD 27). Projection and 10 000-foot ticks: North Carolina rectangular coordinate system (Lambert conformal conic). Blue 1000-meter Universal Transverse Mercator ticks, zone 17. North American Datum of 1983 (NAD 83) is shown by dashed corner ticks. The values of the shift between NAD 27 and NAD 83 for 7.5-minute intersections are obtainable from National Geodetic Survey NADCON software.

Non-National Forest System lands within the National Forest. Findings may exist in other National or State reservations. This map is not a legal land title or ownership document. Public lands are subject to change and leasing, and may have access restrictions; check with local offices. Obtain permission before entering private lands.



QUADRANGLE LOCATION

1	2	3
4	5	6
7	8	

HIGHWAYS AND ROADS

Interstate	Primary highway
U. S.	Secondary highway
State	Light-duty road
Secondary State	Composition: Unspecified
National Forest, suitable for passenger cars	Paved
National Forest, suitable for high clearance vehicles	Gravel
	Dir
	Unimproved; 4 wheel drive
	Trail
	Gate

MONTREAT, NC
1994
DMA 4555 III NE - SERIES V842
TVA 201-NE

RETURN TO:
USGS AND HISTORICAL MAP ARCHIVES