

Produced by the U.S. Geological Survey
Revised by the U.S. Forest Service

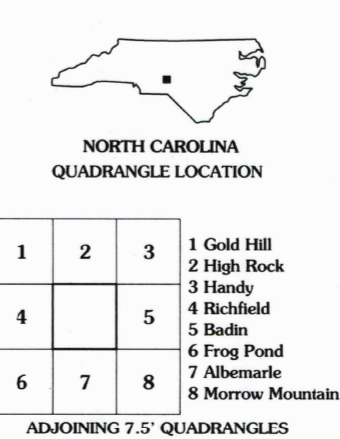
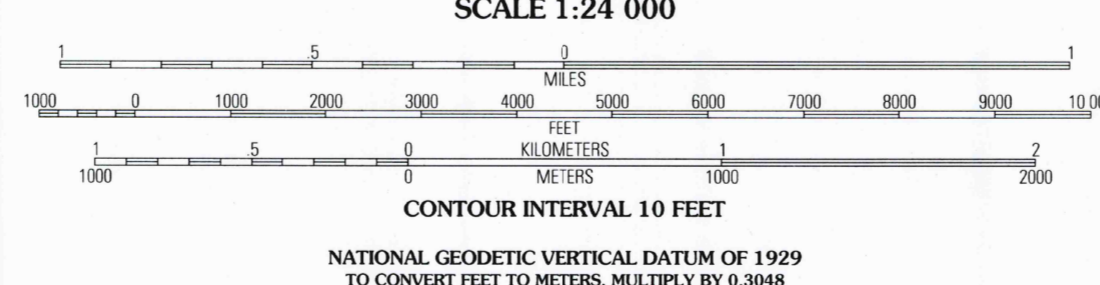
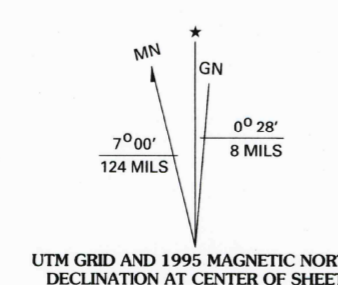
Areas outside the National Forest System lands may not have been revised
Topography compiled 1977. Planimetry derived from imagery taken 1983
Public Land Survey System and survey control current as of 1994. Partial
field check by U.S. Forest Service 1994

North American Datum of 1983 (NAD 83). Projection and 10 000-foot ticks:
North Carolina coordinate system, (Lambert conformal conic)
Blue 1000-meter Universal Transverse Mercator ticks, zone 17

North American Datum of 1929 (NAD 29) is shown by dashed corner ticks
The values of the shift between NAD 29 and NAD 83 for 7.5-minute
intersections are obtainable from National Geodetic Survey NADCON software

Non-National Forest System lands within the National Forest
Inholdings may exist in other National or State reservations

This map is not a legal land line or ownership document. Public lands are
subject to change and leasing, and may have access restrictions; check
with local offices. Obtain permission before entering private lands



HIGHWAYS AND ROADS

Interstate	1	Primary highway
U. S.	2	Secondary highway
State	3	Light-duty road
County	4	Paved
National Forest, suitable for passenger cars	5	Gravel
National Forest, suitable for high clearance vehicles	6	Dirt
National Forest Trail	7	Composition unspecified
		8	Unimproved; 4 wheel drive
		9	Trail
		10	Gate; Barrier

NEW LONDON, NC
1994
DMA 4954 1 NW - SERIES V842

RECEIVED
MAR 3 1 1999
HISTORICAL MAP ARCHIVES

