

Mapped and edited by Tennessee Valley Authority  
Published by the Geological Survey

Control by NOS/NOAA, USGS, and TVA.

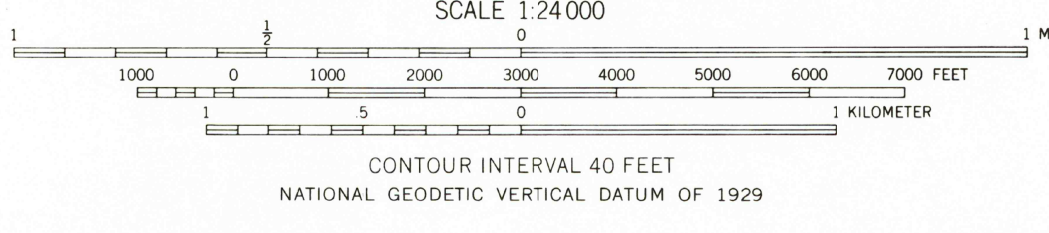
Topography by photogrammetric methods using aerial  
photographs taken 1954. Map field checked by T.V.A. 1960.

Polycyclic projection, 1927 North American datum  
10,000-foot grid based on North Carolina  
rectangular coordinate system

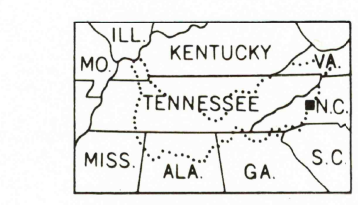
1000 meter Universal Transverse Mercator Grid ticks,  
zone 17, shown in blue

Fine red dashed lines indicate selected fence and field lines  
visible on aerial photographs. This information is unchecked


Revisions shown in purple and woodland compiled by  
the Tennessee Valley Authority from aerial photographs  
taken 1976 and other source data. This information  
not field checked. Map edited 1978.



THIS MAP COMPLIES WITH NATIONAL MAP ACCURACY STANDARDS  
FOR SALE BY U.S. GEOLOGICAL SURVEY  
DENVER, COLORADO 80225, OR RESTON, VIRGINIA 22092  
AND U.S. TENNESSEE VALLEY AUTHORITY, CHATTANOOGA, TENN. 37401  
A FOLDER DESCRIBING TOPOGRAPHIC MAPS AND SYMBOLS IS AVAILABLE ON REQUEST



QUADRANGLE LOCATION  
There may be private inholdings within  
the boundaries of the National or State  
reservations shown on this map.



NEWLAND, N.C.  
N3600-W8152.5/7.5  
1960  
PHOTOREVISED 1978  
AMS 4656 III SW-SERIES V842

