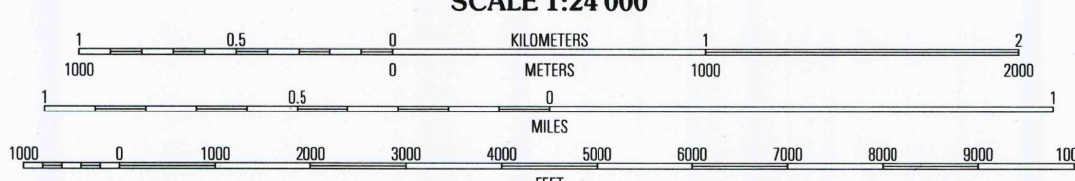
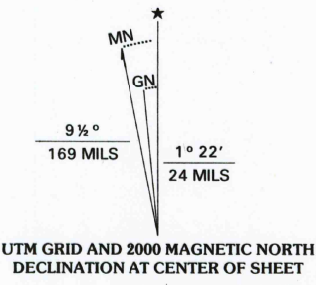
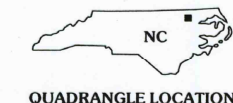


Produced by the United States Geological Survey  
Derived from imagery taken 1954 and other sources. Photoinspected using imagery taken 1997; no major culture or drainage changes observed. Survey control current as of 1962  
Boundaries verified 2000  
North American Datum of 1927 (NAD 27). Projection and 10 000-foot ticks: North Carolina coordinate system (Lambert conformal conic)  
1000-meter Universal Transverse Mercator grid, zone 18  
North American Datum of 1983 (NAD 83) is shown by dashed corner ticks. The values of the shift between NAD 27 and NAD 83 for 7.5-minute intersections are obtainable from National Geodetic Survey NADCON software



CONTOUR INTERVAL 5 FEET  
NATIONAL GEODETIC VERTICAL DATUM OF 1929  
TO CONVERT FROM FEET TO METERS, MULTIPLY BY 0.3048

THIS MAP COMPLIES WITH NATIONAL MAP ACCURACY STANDARDS  
FOR SALE BY U.S. GEOLOGICAL SURVEY, P.O. BOX 25286, DENVER, COLORADO 80225  
A FOLDER DESCRIBING TOPOGRAPHIC MAPS AND SYMBOLS IS AVAILABLE ON REQUEST



1	2	3
4	5	6
7	8	9

1 Boones Crossroads  
2 Rich Square  
3 Woodland  
4 Scotland Neck  
5 Kellond  
6 Holgood  
7 Palmyra  
8 Lewiston Woodville

ROAD CLASSIFICATION  
Primary highway  
hard surface .....  
Secondary highway  
hard surface .....  
Light-duty road, hard or  
improved surface .....  
Unimproved road .....  
Interstate Route  
U.S. Route  
State Route

NORFLEET, NC  
1997

NIMA 5556 III NE-SERIES V842

RECEIVED  
SEP 30 2000  
USGS/NM  
HISTORICAL MAP ARCHIVES

