

79° 07' 30"	6720000 E	673	674	675	5'	676	677	6153 / SE (RENNERT)	678	679	2' 30"	1990 000 / FEET	681	682	79° 00' 34" 45'
-------------	-----------	-----	-----	-----	----	-----	-----	------------------------	-----	-----	--------	-----------------	-----	-----	-----------------

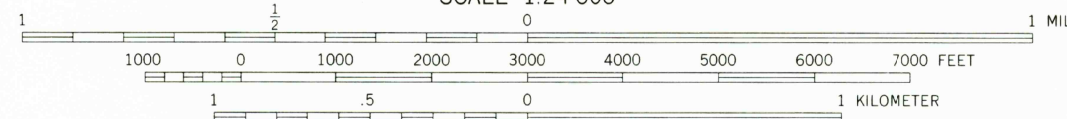
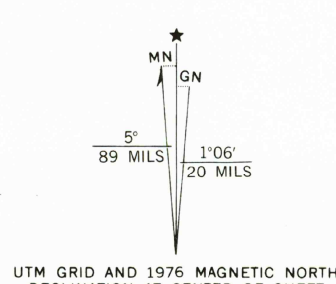


Produced and published by the Geological Survey




Orthophotograph prepared from 1:80,000-scale  
aerial photograph taken January 15, 1976

Projection and 10,000-foot grid ticks: North Carolina coordinate system, (Lambert conformal conic)  
1000-meter Universal Transverse Mercator grid,  
zone 17. 1927 North American datum

Photoimagery rectified by optical scanning  
which may produce double or mismatched images;  
use the mean of image positions for map point



PRINCIPAL NUMBERED HIGHWAYS

 Interstate Route    U. S. Route    State Route

This quadrangle area also covered by  
1:24,000-scale topographic map

OCT 19 1978

NORTHWEST LUMBERTON, N. C.  
N3437.5—W7900/7.5

1976  
AMS 5153 II NE—SERIES V042

USCG  
Historical File  
Topographic Division

THIS MAP COMPLIES WITH NATIONAL MAP ACCURACY STANDARDS  
FOR SALE BY U. S. GEOLOGICAL SURVEY, RESTON, VIRGINIA 22092

