



Produced by the United States Geological Survey

Control by USGS and NOS/NOAA

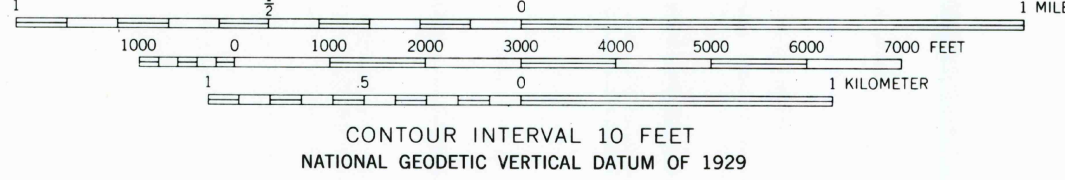
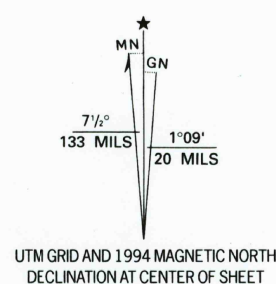
Topography by photogrammetric methods from aerial photographs taken 1964. Field checked 1968

North American Datum of 1927 (NAD 27). Projection and 10 000-foot ticks: North Carolina coordinate system, (Lambert conformal conic)

Blue 1000-meter Universal Transverse Mercator ticks, zone 17

North American Datum of 1983 (NAD 83) is shown by dashed corner ticks. The values of the shift between NAD 27 and NAD 83 for 7.5-minute intersections are obtainable from National Geodetic Survey NADCON software


Fine red dashed lines indicate selected fence and field lines where generally visible on aerial photographs. This information is unchecked



THIS MAP COMPLIES WITH NATIONAL MAP ACCURACY STANDARDS
FOR SALE BY U.S. GEOLOGICAL SURVEY
DENVER, COLORADO 80225, OR RESTON, VIRGINIA 22092
A FOLDER DESCRIBING TOPOGRAPHIC MAPS AND SYMBOLS IS AVAILABLE ON REQUEST



ROAD CLASSIFICATION	
Primary highway, hard surface	Light-duty road, hard or improved surface
Secondary highway, hard surface	Unimproved road
Interstate Route	U. S. Route
	State Route



OLIVE HILL, N. C.
36079-D1-TF-024
1968
REVISED 1994
DMA 5156 1 NE-SERIES V842

Revisions shown in purple compiled in cooperation with State of North Carolina agencies from aerial photographs taken 1991 and other sources. This information not field checked. Map edited 1994
Information shown in purple may not meet USGS content standards and may conflict with previously mapped contours