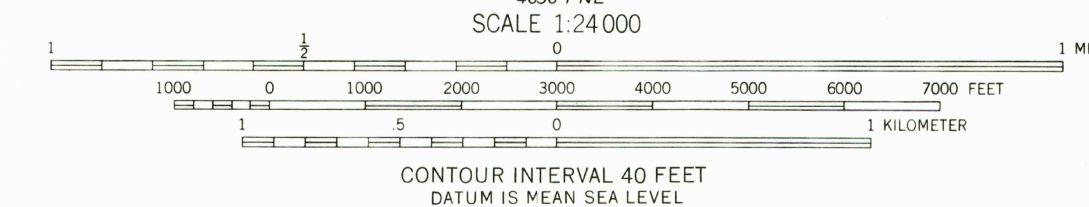
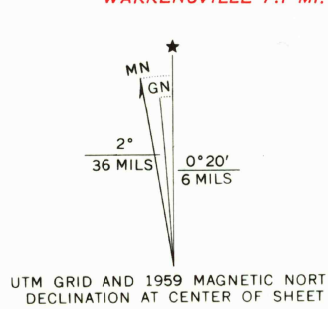
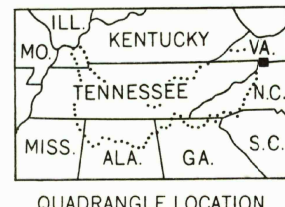


Mapped and edited by Tennessee Valley Authority  
Published by the Geological Survey  
Control by USC&GS, USGS, and TVA  
Topography by multiplex methods from aerial  
photographs taken 1954. Field examination by TVA, 1959  
Polyconic projection. 1927 North American datum  
10,000-foot grid based on North Carolina and  
Virginia (South) rectangular coordinate systems  
1000 meter Universal Transverse Mercator Grid ticks,  
Zone 17, shown in blue  
Fine red dashed lines indicate selected fence and field lines  
visible on aerial photographs. This information is unchecked



THIS MAP COMPLIES WITH NATIONAL MAP ACCURACY STANDARDS  
FOR SALE BY U. S. GEOLOGICAL SURVEY, WASHINGTON, D. C. 20242,  
U. S. TENNESSEE VALLEY AUTHORITY, CHATTANOOGA, TENN. 37401 OR KNOXVILLE, TENN. 37902,  
AND VIRGINIA DIVISION OF MINERAL RESOURCES, CHARLOTTESVILLE, VIRGINIA 22903  
A FOLDER DESCRIBING TOPOGRAPHIC MAPS AND SYMBOLS IS AVAILABLE ON REQUEST

USGS  
Historical File  
Topographic Division



QUADRANGLE LOCATION

ROAD CLASSIFICATION			
Heavy-duty	Medium-duty	Light-duty	Poor motor road
Wagon and jeep track	Foot trail	U. S. Route	State Route

PARK, N.C.-VA.  
N3630-W8130/7.5  
1959  
AMS 4656 II SE-SERIES V840

HISTORICAL  
APR 12 1971  
U.S.G.S.  
FILE COPY  
TOPOGRAPHIC DIVISION