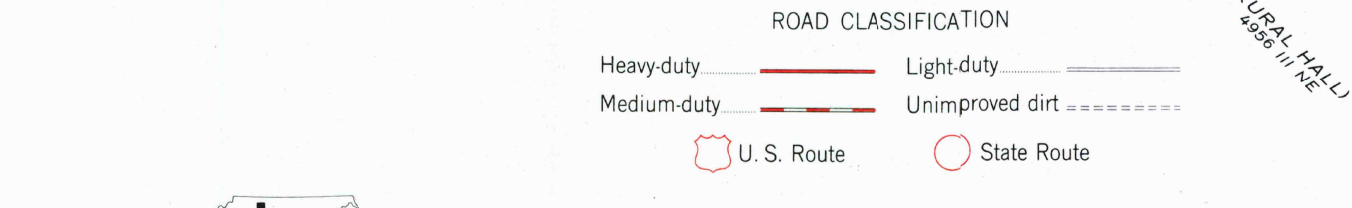
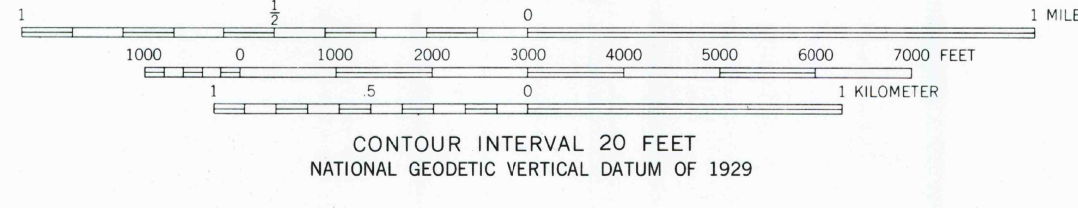
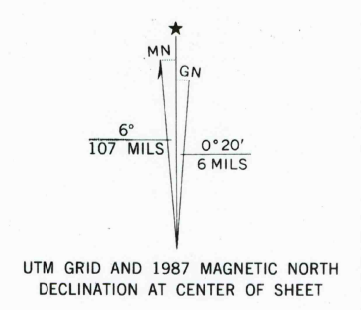




Mapped, edited, and published by the Geological Survey  
Control by USGS and NOS/NOAA  
Topography by photogrammetric methods from aerial photographs taken 1962. Field checked 1964  
Polyconic projection. 10,000-foot grid ticks based on North Carolina coordinate system  
1000-meter Universal Transverse Mercator grid ticks, zone 17, shown in blue  
1927 North American Datum  
To place on the predicted North American Datum 1983 move the projection lines 10 meters south and 18 meters west as shown by dashed corner ticks  
Fine red dashed lines indicate selected fence and field lines where generally visible on aerial photographs. This information is unchecked  
There may be private inholdings within the boundaries of the National or State reservations shown on this map



THIS MAP COMPLIES WITH NATIONAL MAP ACCURACY STANDARDS  
FOR SALE BY U.S. GEOLOGICAL SURVEY  
DENVER, COLORADO 80225, OR RESTON, VIRGINIA 22092  
A FOLDER DESCRIBING TOPOGRAPHIC MAPS AND SYMBOLS IS AVAILABLE ON REQUEST

Revisions shown in purple and woodland compiled from aerial photographs taken 1982 and other sources. This information not field checked. Map edited 1987

PINNACLE, N. C.  
36080-C4-TF-024  
1964  
PHOTOREVISED 1987  
DMA 4956 IV SW - SERIES V842

RETURN TO:  
USGS NAD HISTORICAL MAP ARCHIVES