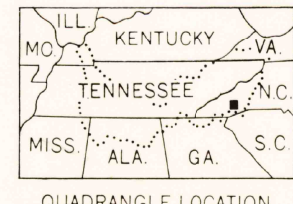
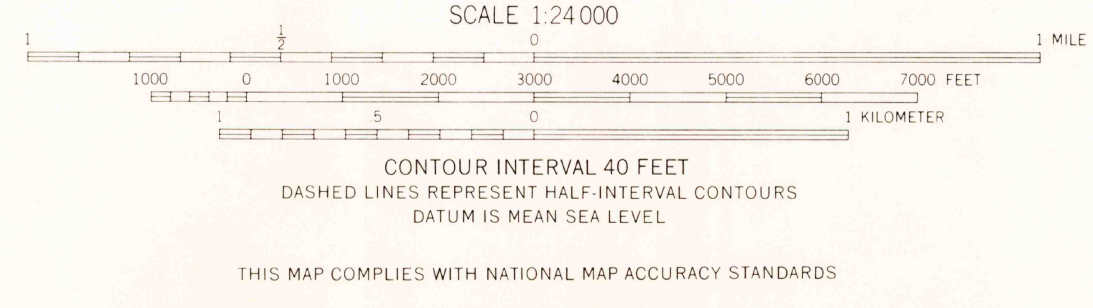
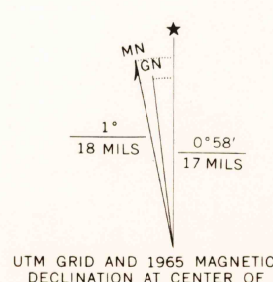




Mapped and edited by Tennessee Valley Authority
Published by the Geological Survey
Control by USC&GS, USGS, and TVA
Revised by TVA in 1962 by photogrammetric methods using
aerial photographs taken 1962 and by reference to TVA-USGS
quadrangle dated 1945. Map field checked by TVA, 1965
Polyconic projection. 1927 North American datum
10,000-foot grid based on North Carolina
rectangular coordinate system
1000 meter Universal Transverse Mercator Grid ticks,
Zone 17, shown in blue
Fine red dashed lines indicate selected fence and field lines
visible on aerial photographs. This information is unchecked



ROAD CLASSIFICATION

Heavy-duty	-----	Poor motor road
Medium-duty	-----	Wagon and jeep track	-----
Light-duty	-----	Foot trail	-----
U. S. Route	○	State Route	○

In developed areas, only through roads are classified

FOR SALE BY U.S. GEOLOGICAL SURVEY, WASHINGTON, D.C. 20242,
AND BY U.S. TENNESSEE VALLEY AUTHORITY, CHATTANOOGA, TENN. 37401 OR KNOXVILLE, TENN. 37902.
A FOLDER DESCRIBING TOPOGRAPHIC MAPS AND SYMBOLS IS AVAILABLE ON REQUEST

USGS
HISTORICAL FILE
TOPOGRAPHIC DIVISION
1965
AMS 4454 1 SW-SERIES V842

PISGAH FOREST, N.C.
N3515-W8237.5/7.5

JUL 3 1972

5810