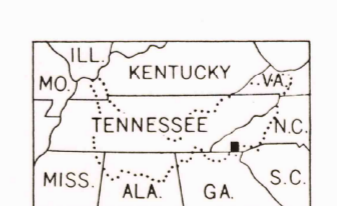
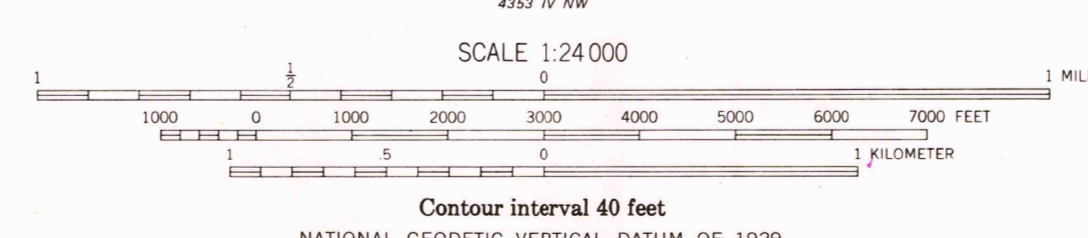
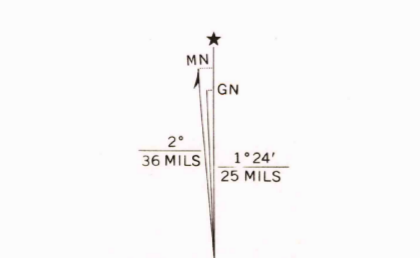




Mapped, edited, and published by Geological Survey
Basic control by NOS/NOAA, USGS, and TVA
Topography by USGS and TVA by photogrammetric methods. Map field checked by TVA 1946
Polyconic projection. 1927 North American datum
10,000 foot grid based on North Carolina rectangular coordinate system
1000 meter Universal Transverse Mercator grid ticks, Zone 17, shown in blue
Revisions shown in purple and woodland compiled from aerial photographs taken 1976 and other source data. This information not field checked. Map edited 1978.



ROAD CLASSIFICATION

| | |
|-------------|----------------------|
| Heavy-duty | Poor motor road |
| Medium-duty | Wagon and jeep track |
| Light-duty | Foot trail |
| U. S. Route | State Route |

FOR SALE BY U.S. GEOLOGICAL SURVEY, RESTON, VIRGINIA 22092
AND BY U.S. TENNESSEE VALLEY AUTHORITY, CHATTANOOGA, TENN. 37401 OR KNOXVILLE, TENN. 37902
A FOLDER DESCRIBING TOPOGRAPHIC MAPS AND SYMBOLS IS AVAILABLE ON REQUEST

USGS
Historical File
Topographic Division
PRENTISS, N.C.
N3500-W8322.57.5
1946
PHOTOREVISED 1978
AMS 4354 III SW SERIES V842

APR 10 1978

2200