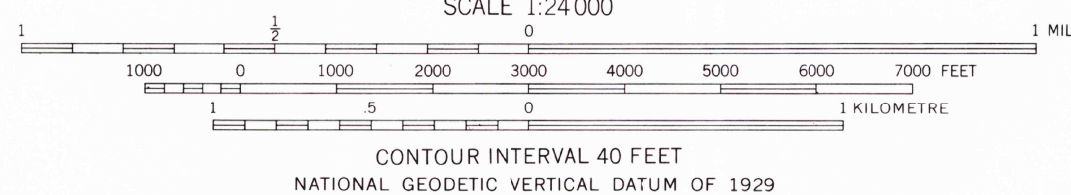
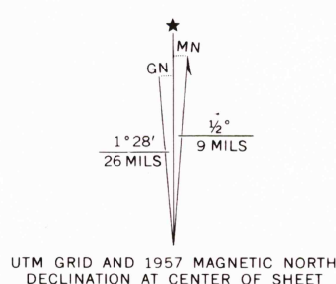
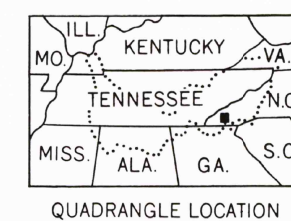




Mapped and edited by Tennessee Valley Authority
Published by the Geological Survey
Control by USC&GS, USGS, and TVA
Topography by multiplex methods from aerial
photographs taken 1953. Field examination by TVA, 1957
Polyconic projection. 1927 North American datum
10,000-foot grid based on North Carolina
rectangular coordinate system
1000-metre Universal Transverse Mercator Grid ticks,
Zone 17 shown in blue



THIS MAP COMPLIES WITH NATIONAL MAP ACCURACY STANDARDS
FOR SALE BY U. S. GEOLOGICAL SURVEY, RESTON, VIRGINIA 22092
AND U. S. TENNESSEE VALLEY AUTHORITY, CHATTANOOGA, TENN. 37401 OR KNOXVILLE, TENN. 37902
A FOLDER DESCRIBING TOPOGRAPHIC MAPS AND SYMBOLS IS AVAILABLE ON REQUEST



ROAD CLASSIFICATION
Heavy duty — Light duty
Medium-duty — Poor motor road
U. S. Route — State Route

USGS
HISTORICAL FILE
TOPOGRAPHIC DIVISION

RAINBOW SPRINGS, N. C.
N3500-W8330/7.5

1957

AMS 4254 II SE—SERIES V842