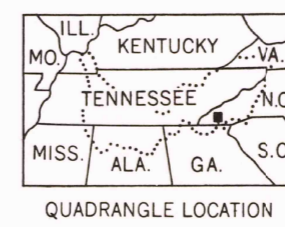
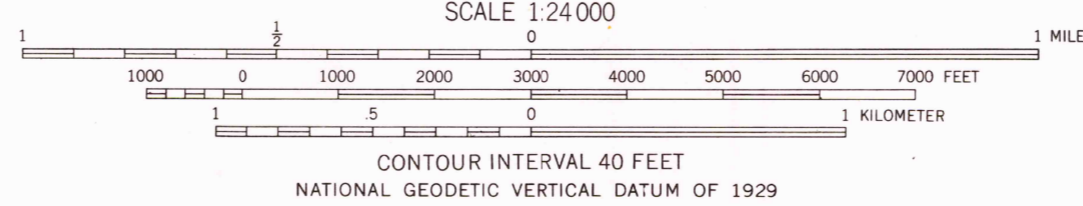
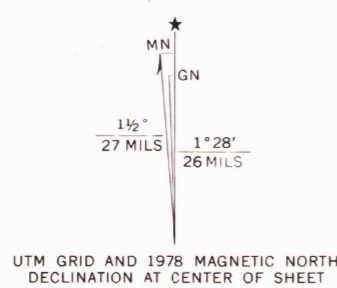


Mapped and edited by Tennessee Valley Authority
Published by the Geological Survey
Control by NOS/NOAA, USGS, and TVA
Topography by photogrammetric methods using aerial
photographs taken 1953. Map field checked by TVA, 1957
Polyconic projection. 1927 North American datum
10,000-foot grid based on North Carolina
rectangular coordinate system
1000 meter Universal Transverse Mercator Grid ticks,
Zone 17, shown in blue
Revisions shown in blue and recompilation of woodland areas
compiled by the Tennessee Valley Authority from aerial
photographs taken 1976. This information not field checked
Map edited 1978



ROAD CLASSIFICATION

Heavy-duty	Poor motor road
Medium-duty	Wagon and jeep track
Light-duty	Foot trail
U. S. Route	State Route

USCS
Historical File
Topographic Division
RAINBOW SPRINGS, N. C.
N3500-WB330/7.5
1957
PHOTOREVISED 1978
AMS 4254 II SE-SERIES V842

MAR 15 1978

520