

Produced by the United States Geological Survey in cooperation with the North Carolina Department of Environment and Natural Resources

Topography compiled 1965. Planimetry derived from imagery taken 2002. Survey Control current as of 1968

Boundaries current as of 2003

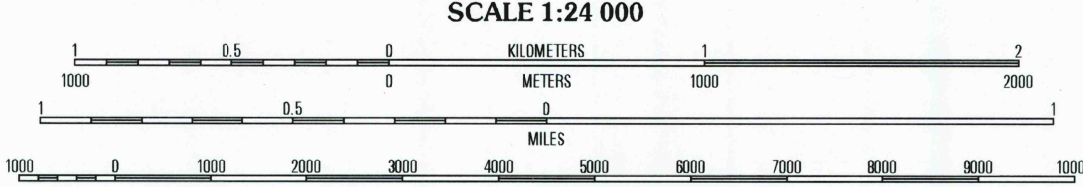

North American Datum of 1983 (NAD 83). Projection and 1 000-meter grid: Universal Transverse Mercator, zone 17S

2 500-meter ticks: North Carolina Coordinate System of 1983

North American Datum of 1927 (NAD 27) is shown by dashed corner ticks. The values of the shift between NAD 83 and NAD 27 for 7.5-minute intersections are obtainable from National Geodetic Survey NADCON software

There may be private inholdings within the boundaries of the National or State reservations shown on this map

Houses of Worship, Schools, and Other Labeled Buildings verified 1968




CONTOUR INTERVAL 10 FEET  
NATIONAL GEODETIC VERTICAL DATUM OF 1929  
(TO CONVERT ELEVATIONS TO THE NORTH AMERICAN VERTICAL DATUM OF 1988, SUBTRACT 1 FOOT)  
TO CONVERT FROM FEET TO METERS, MULTIPLY BY 0.3048

THIS MAP COMPLIES WITH NATIONAL MAP ACCURACY STANDARDS  
FOR SALE BY U.S. GEOLOGICAL SURVEY, P.O. BOX 25286, DENVER, COLORADO 80225  
A FOLDER DESCRIBING TOPOGRAPHIC MAPS AND SYMBOLS IS AVAILABLE ON REQUEST



1	2	3	4	5	6	7	8
1 Southeast Durham	2 Bayleaf	3 Wake Forest	4 Cary	5 Raleigh East	6 Apex	7 Lake Wheeler	8 Garner



INTERIOR: GEOLOGICAL SURVEY, RESTON, VIRGINIA - 2004

ROAD CLASSIFICATION

Primary highway  
hard surface .....  
Secondary highway  
hard surface .....

Light-duty road, hard or  
improved surface .....  
Unimproved road .....

Interstate Route U.S. Route State Route

FEB 05 2004  
RALEIGH WEST, NC  
2002

NIMA 5255 1 SW - SERIES V 842

USGS Library  
Reston, VA  
Topo Archive

3 1818 00418372 7

455568/40908/6  
5-55568-40908-6  
L-55568-40908-6