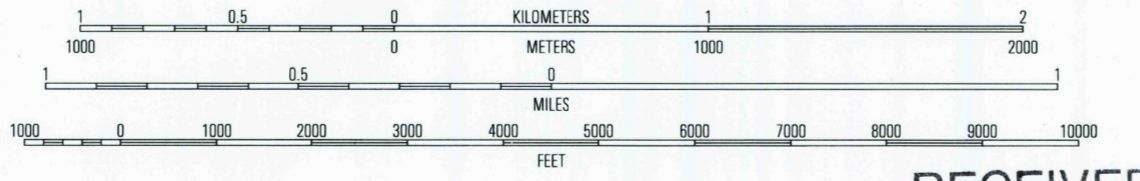



Produced by the United States Geological Survey

Supplemental control by Tennessee Valley Authority
Topography compiled 1946. Field checked by TVA 1946
Planimetry derived from imagery taken 1987 and other sources
Photorevised using imagery taken 1997; no major culture or
drainage changes observed. Survey control current as of 1946
Boundaries revised 2001

North American Datum of 1927 (NAD 27)
Projection: North Carolina coordinate system
(Lambert conformal conic)
10 000-foot ticks. North Carolina coordinate system and
South Carolina coordinate system, north zone
1000-meter Universal Transverse Mercator grid, zone 17
North American Datum of 1983 (NAD 83) is shown by dashed
corner ticks. The values of the shift between NAD 27 and NAD 83
for 7.5-minute intersections are obtainable from National Geographic
Survey NADCON software

There may be private inholdings within the boundaries of
the National or State reservations shown on this map
Information shown in purple may not meet USGS content standards
and may conflict with previously mapped contours



CONTOUR INTERVAL 40 FEET
NATIONAL GEODETIC VERTICAL DATUM OF 1929
TO CONVERT FROM FEET TO METERS, MULTIPLY BY 0.3048

RECEIVED
AUG 31 2001

HISTORICAL MAP ARCHIVES


THIS MAP COMPLIES WITH NATIONAL MAP ACCURACY STANDARDS
FOR SALE BY U.S. GEOLOGICAL SURVEY, P.O. BOX 25286, DENVER, COLORADO 80225
A FOLDER DESCRIBING TOPOGRAPHIC MAPS AND SYMBOLS IS AVAILABLE ON REQUEST



QUADRANGLE LOCATION

| | | | |
|---|---|---|-----------------------|
| 1 | 2 | 3 | 1 Big Ridge 176-NE |
| | | | 2 Lake Toxaway 185-NW |
| | | | 3 Roman 185-NE |
| | | | 4 Cashiers 176-SE |
| | | | 5 Eastatoe Gap 185-SE |
| | | | 6 Tamassee |
| | | | 7 Salem |
| | | | 8 Sunset |

ADJOINING 7.5' QUADRANGLE NAMES



REID, NC-SC
1997

NIMA 4454 III SW-SERIES V842

