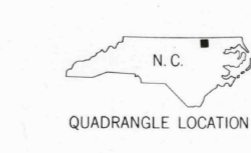
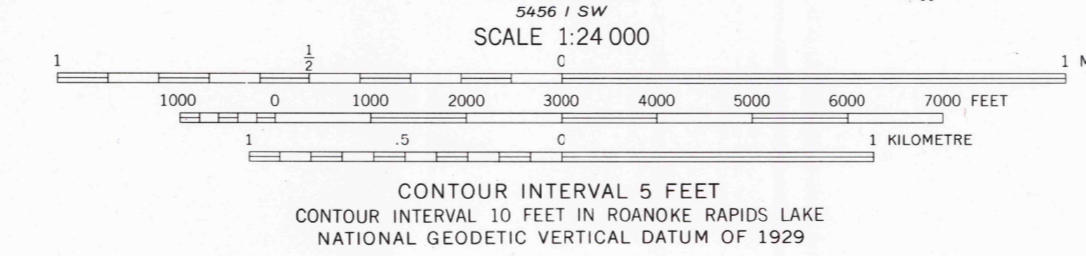
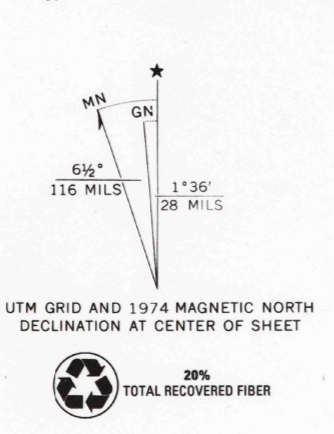


Mapped, edited, and published by the Geological Survey
Control by USGS, NOS/NOAA, USCE and North Carolina Geodetic Survey
Topography by photogrammetric methods from aerial photographs
taken 1974. Field checked 1974
Projection and 10,000-foot grid ticks; North Carolina coordinate
system (Lambert conformal conic)
1000-metre Universal Transverse Mercator grid ticks,
zone 18, shown in blue. 1927 North American datum
Fine red dashed lines indicate selected fence and field lines where
generally visible on aerial photographs. This information is unchecked
Red tint indicates area in which only landmark buildings are shown
Underwater contours in Roanoke Rapids Lake from
Virginia Electric and Power Company maps



ROAD CLASSIFICATION
Primary highway, hard surface
Secondary highway, hard surface
Light-duty road, hard or improved surface
Unimproved road
Interstate Route
U. S. Route
State Route

RECEIVED
JAN 31 2000
ROANOKE RAPIDS, N. C.
N3622.5-W7737.5/7.5
1974
AMS 5456 I NW-SERIES V842

THIS MAP COMPLIES WITH NATIONAL MAP ACCURACY STANDARDS
FOR SALE BY U. S. GEOLOGICAL SURVEY, RESTON, VIRGINIA 22092
A FOLDER DESCRIBING TOPOGRAPHIC MAPS AND SYMBOLS IS AVAILABLE ON REQUEST

ISBN 0-607-03276-0
9 780607 032760