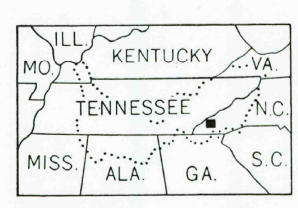
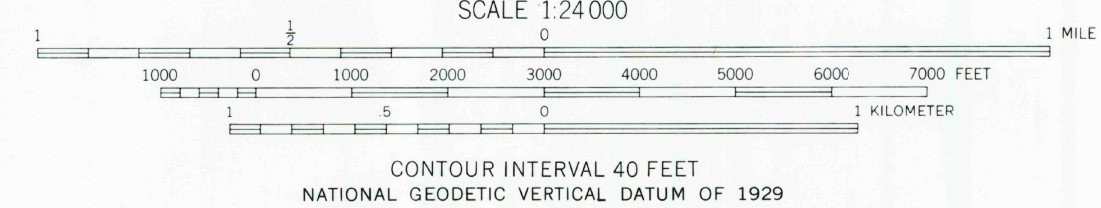
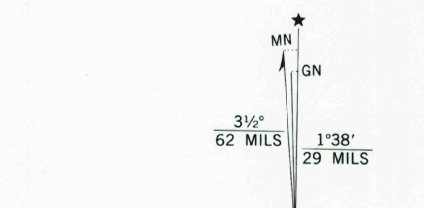


Mapped and edited by Tennessee Valley Authority  
Published by the Geological Survey  
Control by NOS/NOAA, USGS, and TVA  
Topography by USGS by photogrammetric methods  
Map field checked by TVA 1940  
Polyconic projection, 1927 North American Datum  
10,000-foot grid ticks based on North Carolina  
coordinate system  
1000-meter Universal Transverse Mercator grid ticks,  
zone 17, shown in blue  
To place on the predicted North American Datum 1983  
move the projection lines 7 meters south and  
8 meters west as shown by dashed corner ticks  
Upper Cornsilk, 91, 93, etc., are approximate  
locations of land tracts of the Eastern Band of  
Cherokee Indians



Revisions shown in purple and woodland compiled by  
the Geological Survey from aerial photographs  
taken 1987 and other sources. This information  
not field checked. Map edited 1990  
Fine purple dashed lines indicate selected fence and field  
lines where generally visible on aerial photographs. This  
information is unchecked

ROAD CLASSIFICATION (TVA 149-SE)

Primary highway, hard surface	Light-duty road, hard or improved surface
Secondary highway, hard surface	Unimproved road
Interstate Route	U. S. Route
	State Route

FOR SALE BY U.S. GEOLOGICAL SURVEY, DENVER, COLORADO 80225, OR RESTON, VIRGINIA 22092  
AND U.S. TENNESSEE VALLEY AUTHORITY, CHATTANOOGA, TENN. 37402  
A FOLDER DESCRIBING TOPOGRAPHIC MAPS AND SYMBOLS IS AVAILABLE ON REQUEST

ROBBINSVILLE, N. C.  
35083-C7-TF-024

1940  
PHOTOREVISED 1990  
DMA 4254 IV SE-SERIES V842

