

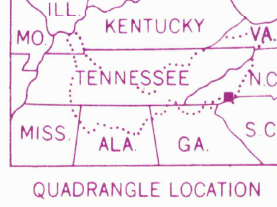
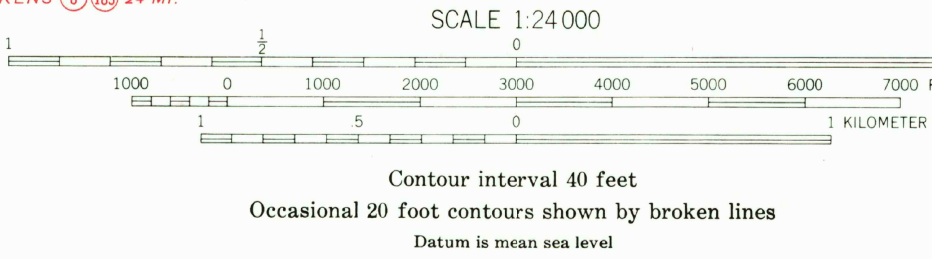
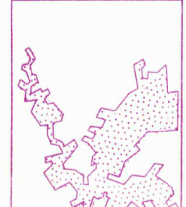


Control by USC&GS, USGS, and TVA
Topography by Geological Survey from aerial
photographs by stereophotogrammetric methods
Field examination by Tennessee Valley Authority, 1943 and 1945

Grid declination 1°00'.18 mils West

Revisions in purple compiled by TVA, June 1967 from
March 1966 photography without field examination

APPROXIMATE MEAN
DECLINATION, 1966
MAGNETIC NORTH
TRUE NORTH
1°



- LEGEND**
- Fence and field line
 - Stream
 - Pond and dam
 - Mine or quarry
 - Woodland (formerly clearing)
 - Clearing (formerly woodland)
 - General deletion
 - Heavy-duty road
 - Medium-duty road
 - Light-duty road
 - Poor motor road
 - Wagon and jeep track
 - Foot trail

Polyconic projection, 1927 North American datum
10,000 foot grid based on North Carolina
rectangular coordinate system
1000-meter Universal Transverse Mercator
grid ticks, Zone 17, shown in blue

ROSMAN, N. C.
185-NE
N3507.5 W8245.7/7.5
1945

FEB 24 1972

USGS
HISTORICAL FILE
TOPOGRAPHIC DIVISION