



Mapped, edited, and published by the Geological Survey

Control by NOS/NOAA, USGS, and TVA

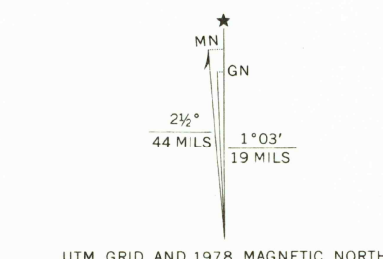
Topography by USGS by photogrammetric methods
Map field checked by TVA, 1943 and 1945

Polyconic projection. 1927 North American datum
10,000-foot grid based on North Carolina rectangular
coordinate system.


1000 meter Universal Transverse Mercator Grid ticks,
Zone 17, shown in blue

Revisions shown in purple and recompilation of woodland
areas compiled by the Tennessee Valley Authority
from aerial photographs taken 1976.

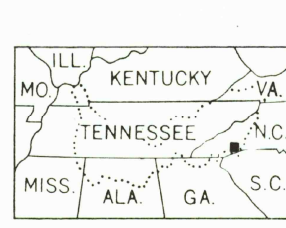
This information is not field checked. Map edited 1978



Fine purple dashed lines indicate selected
fence and field lines visible on aerial photo-
graphs. This information is unchecked.



FOR SALE BY U.S. GEOLOGICAL SURVEY, RESTON, VIRGINIA 22092
AND BY U.S. TENNESSEE VALLEY AUTHORITY, CHATTANOOGA, TENN. 37401 OR KNOXVILLE, TENN. 37902
A FOLDER DESCRIBING TOPOGRAPHIC MAPS AND SYMBOLS IS AVAILABLE ON REQUEST



QUADRANGLE LOCATION

ROAD CLASSIFICATION	
Heavy-duty	Poor motor road
Medium-duty	Wagon and jeep track
Light-duty	Foot trail
U. S. Route	State Route
In developed areas, only through roads are classified	

USGS
Historical File
Topographic Division

ROSAN, N.C.
N3507.5-W8245.7.5
1945

PHOTOREVISED 1978
AMS 4454 III NE-SERIES V842

APR 1 1 1978