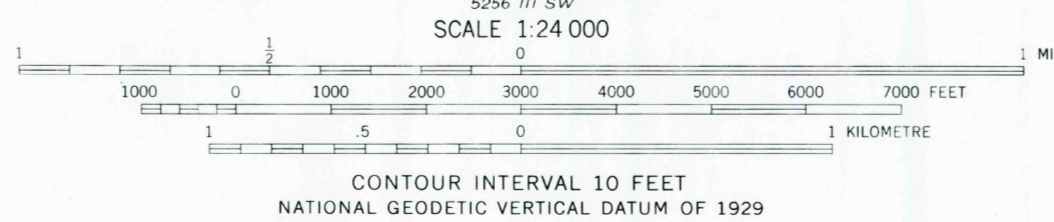
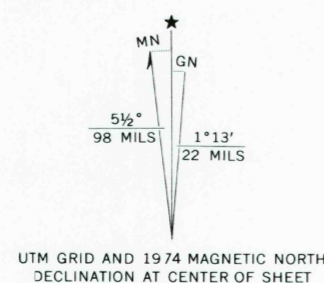


Mapped, edited, and published by the Geological Survey  
Control by USGS, NOS/NOAA, and North Carolina Geodetic Survey  
Topography by photogrammetric methods from aerial photographs  
taken 1974. Field checked 1974  
Projection and 10,000-foot grid ticks: North Carolina coordinate  
system (Lambert conformal conic)  
1000-metre Universal Transverse Mercator grid ticks,  
zone 17, shown in blue. 1927 North American datum  
Fine red dashed lines indicate selected fence and field lines where  
generally visible on aerial photographs. This information is unchecked  
To place on the predicted North American Datum 1983,  
move the projection lines 11 meters south and  
17 meters west as shown by dashed corner ticks




CONTOUR INTERVAL 10 FEET  
NATIONAL GEODETIC VERTICAL DATUM OF 1929

THIS MAP COMPLIES WITH NATIONAL MAP ACCURACY STANDARDS  
FOR SALE BY U. S. GEOLOGICAL SURVEY, DENVER, COLORADO 80225, OR RESTON, VIRGINIA 22092  
A FOLDER DESCRIBING TOPOGRAPHIC MAPS AND SYMBOLS IS AVAILABLE ON REQUEST

ROAD CLASSIFICATION

Primary highway, hard surface	Light-duty road, hard or improved surface
Secondary highway, hard surface	Unimproved road
Interstate Route	U. S. Route
	State Route



ROUEMONT, N. C.  
NW/4 DURHAM NORTH 15' QUADRANGLE  
36078-B8-TF-024  
1974  
DMA 5256 III NW-SERIES V842

RETURN TO:  
USGS NMD HISTORICAL MAP ARCHIVES