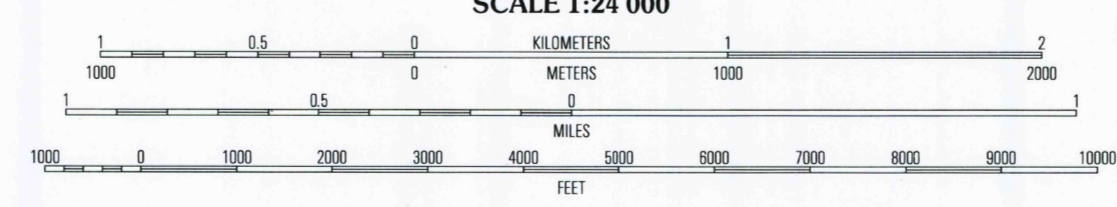
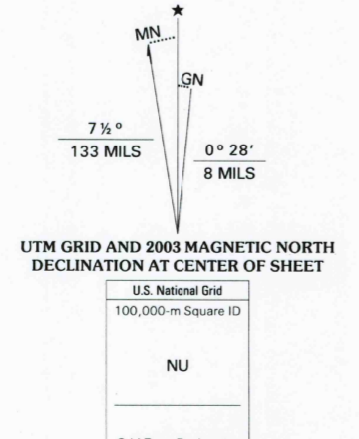


Produced by the United States Geological Survey in cooperation with the North Carolina Department of Environment and Natural Resources

Derived from imagery taken 1969 and other sources. Photoinspected using imagery taken 2002; no major culture or drainage changes observed. Survey control current as of 1971. Boundaries verified 2003.

North American Datum of 1927 (NAD 27). Projection and 10 000-foot ticks: North Carolina coordinate system (Lambert conformal conic)
1000-meter Universal Transverse Mercator grid, zone 17S

North American Datum of 1983 (NAD 83) is shown by dashed corner ticks. The values of the shift between NAD 27 and NAD 83 for 7.5-minute intersections are obtainable from National Geodetic Survey NADCON software



SCALE 1:24 000

CONTOUR INTERVAL 10 FEET
NATIONAL GEODETIC VERTICAL DATUM OF 1929
TO CONVERT ELEVATIONS TO THE NORTH AMERICAN VERTICAL DATUM OF 1988, SUBTRACT 1 FOOT
TO CONVERT FROM FEET TO METERS, MULTIPLY BY 0.3048

THIS MAP COMPLIES WITH NATIONAL MAP ACCURACY STANDARDS
FOR SALE BY U.S. GEOLOGICAL SURVEY, P.O. BOX 25286, DENVER, COLORADO 80225
A FOLDER DESCRIBING TOPOGRAPHIC MAPS AND SYMBOLS IS AVAILABLE ON REQUEST



QUADRANGLE LOCATION

1	2	3	1 Olive Branch
			2 Polkton
			3 Ansonville
			4 Marshallville
4			5 Wadsworth
	5		6 Hornsboro
			7 Mount Croghan
6	7	8	8 Mount West

ROAD CLASSIFICATION


Primary highway hard surface Light-duty road, hard or improved surface

Secondary highway hard surface Unimproved road

Interstate Route U.S. Route State Route

JUL 14 2003

RUSSELLVILLE, NC
2002
NIMA 4953 1 NW-SERIES V842



TOTAL RECOVERED PAPER

HISTORICAL MAP ARCHIVES

4510610908410
1-53708-704-0-NBS1

PROFIVED
AUG 29 2003